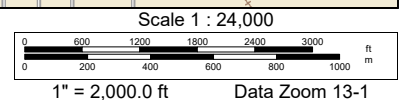
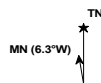


Subject Parcel  
273127-000000-011110


Data use subject to license.

© DeLorme. DeLorme Street Atlas USA® 2010.

www.delorme.com



Scale 1 : 24,000





Board of County Commissioners

Crooked Lake West Project Area  
Parcel ID Number: 273127-000000-011110

## LAND PURCHASE AGREEMENT

COUNTY OF POLK  
STATE OF FLORIDA

**THIS AGREEMENT** made and entered into this 19th day of August, 2022, between **Alex Sokolowski and Lydia Sokolowski, his wife**, whose mailing address is 3500 Julia Terrace, North Port, Florida 34286, hereinafter referred to as "Owners" and **POLK COUNTY**, a political subdivision of the State of Florida, whose mailing address is Post Office Box 9005, Bartow, Florida 33831-9005, hereinafter referred to as "Purchaser".

### WITNESSETH

**WHEREAS** Owners agree to sell to Purchaser and Purchaser agrees to purchase from Owners the land identified as **Parcel ID Number 273127-000000-011110**, located in Polk County, Florida, as further described in **Exhibit "A"**, together with all improvements, easements, and appurtenances, (collectively, the "Property"), in accordance with the provisions of this Agreement.

**NOW, THEREFORE**, in consideration of the premises and the sum of One Dollar each to the other paid, it is agreed as follows:

- (a) Owners agree to sell and convey the Property by Warranty Deed, free of liens and encumbrances, unto Purchaser, for the sum of **\$2,500.00** (Two Thousand, Five Hundred Dollars).
- (b) Purchaser shall pay unto the Owners the total sum of \$2,500.00, by County Warrant, within ninety (90) days from the date hereof upon simultaneous delivery of such instrument of conveyance. Any improvements or personal property not removed from the Property by closing shall be considered abandoned by the Owners.
- (c) Owners shall be responsible for the payment of any past due property taxes or current property taxes for which tax bills are available. Purchaser will be responsible for current year taxes for which no tax bill is available yet (if any) pro-rated through the date of closing. Purchaser shall be responsible for the recording of the deed of conveyance.
- (d) Owners shall be responsible for the payment of all real estate fees or commissions due, if any, and any payment(s) due will be deducted at closing from Owners' proceeds. Purchaser represents it has not incurred the services of a broker.

(e) Owners agree and expressly acknowledge that the monies paid, and other consideration given in accordance with this Agreement is just and full compensation for all property interest and/or claims arising from this acquisition and no other monies including fees and/or costs are owed by the County to Owners.

- **THIS AGREEMENT IS SUBJECT TO FINAL APPROVAL BY THE BOARD OF COUNTY COMMISSIONERS OF POLK COUNTY, FLORIDA.**

**IN WITNESS WHEREOF**, the parties hereto have caused these present to be executed in their respective names on the date shown above.

**PURCHASER:**  
**POLK COUNTY, A POLITICAL SUBDIVISION**  
**OF THE STATE OF FLORIDA**

By: Christine L. Eisenhauer  
**Christine L. Eisenhauer, Professional**  
**Real Estate Services**

**OWNERS:**

By: Alex Sokolowski  
**Alex Sokolowski**

**APPROVED BY:**

R. Wade Allen 8/23/22  
**R. Wade Allen, Administrator**  
**Real Estate Services**

By: Lydia Sokolowski  
**Lydia Sokolowski**

**Exhibit "A"**

Tract No. 111: The West 330 feet of the East 660 feet of the North 165 feet of the South 990 feet of the North 1/4 of Section 27, Township 31 South, Range 27 East. The North and East 30 feet thereof subject to an easement for road right-of-way.

Being Parcel I.D. # 273127-000000-011110

Being the same property as described in that certain Warranty Deed as recorded in Official Records Book 1955 at Page 240 of the Public Records of Polk County, Florida.