

RESOLUTION NO. 25-

**MASTER INWOOD STREET LIGHTING MUNICIPAL SERVICE BENEFIT UNIT
(MSBU) FINAL RATE RESOLUTION FOR FISCAL YEAR 2025/26**

WHEREAS, Polk County Ordinance No. 2025-036, as amended, (the “Ordinance”), requires that the Board of County Commissioners (the “Board”) adopt a Final Assessment Resolution establishing the proposed Assessment to be imposed the ensuing Fiscal Year against each lot or parcel within the MSBU, as defined in the Ordinance;

WHEREAS, the estimated Capital Improvement Costs for the MSBU are **\$50,797.00**;

WHEREAS, pursuant to the Ordinance, it is the intent of the Board that a non-ad valorem assessment imposed to collect the Capital Improvements Costs shall be amortized for a period of five (5) years;

WHEREAS, pursuant to the Ordinance, for the first five (5) years the special assessment to be levied each year against all Assessment Property located within the MSBU shall be the total Operating Costs along with the Amortized Capital Improvement Costs;

WHEREAS, pursuant to the Ordinance, after the first five (5) years, the special assessment to be levied each year on all Assessment Property located within the MSBU shall be the total Operating Costs and any Capital Improvement Costs not collected in the first five (5) years;

WHEREAS, the Assessed Properties are set out and enumerated in the attached

Final Assessment Roll as Exhibit “A”.

WHEREAS, the Board adopted Resolution No. 25-065 (the “Tentative Rate Resolution”) establishing the proposed Assessment to be imposed against each Assessed Property located in the MSBU for the Fiscal Year beginning October 1, 2025.

WHEREAS, notice of the public hearing was published; the proof of publication being attached hereto as Exhibit “B”; and

WHEREAS, a public hearing was held on September 8, 2025, and comments and objections of all interested persons have been heard and considered as required by the terms of the Ordinance.

NOW, THEREFORE, BE IT RESOLVED by the Board of County Commissioners of Polk County, Florida:

SECTION 1. AUTHORITY. This resolution is adopted pursuant to the Ordinance, Article VIII, Section (1), Florida Constitution, sections 125.01 and 125.66, Florida Statutes, the Polk County Home Rule Charter and other applicable provisions of law.

SECTION 2. PURPOSE AND DEFINITIONS. This Resolution constitutes the Final Assessment Resolution required by the Ordinance. All capitalized words and terms not otherwise defined herein shall have the meanings set forth in the Ordinance. When not inconsistent with the context, words used in the present tense include the future, words in the plural include the singular, and words in the masculine include the feminine gender and vice versa. The word “shall” is always mandatory and not merely discretionary.

SECTION 3. RATIFICATION AND APPROVAL OF MSBU.

- (A) The Master Inwood Street Lighting Municipal Service Benefit Unit created pursuant to the Ordinance is hereby ratified and approved to include the real property located within the area described and depicted in “Exhibit A” and “Exhibit B” of the Ordinance, respectively.
- (B) The MSBU shall be a municipal service benefit unit within the contemplation of Florida Statutes, Section 125.01(1)(q).
- (C) Assessed Properties are set out and enumerated in the Annual Assessment Roll attached hereto as Exhibit “A.”

SECTION 4. LEGISLATIVE DETERMINATIONS OF SPECIAL BENEFIT AND FAIR APPORTIONMENT. It is hereby ascertained, determined and declared:

- (A) The street lighting being placed within the MSBU serves a public purpose.
- (B) The properties within the MSBU receive special benefits from the street lights placed within the MSBU which include, without limitation, enhanced aesthetics, value, safety and use and enjoyment of the properties within the MSBU.
- (C) The imposition and levy of an annual Assessment is the most equitable and efficient method of allocating and apportioning the Capital Improvement Costs and Operating Costs of the street lights within the MSBU.
- (D) The Assessment imposed under the Ordinance is a non-ad valorem assessment within the meaning and intent of Section 197.3632, Florida Statutes, or its successor in function.
- (E) Adoption of this Final Assessment Resolution constitutes a legislative determination that all parcels assessed derive a special benefit, as set forth

in the Ordinance, Tentative Rate Resolution, and this Final Assessment Resolution, and a legislative determination that the assessments set out and enumerated in the attached tentative assessment roll as Exhibit “A” are fairly and reasonably apportioned among the properties that receive the special benefit from the Capital Improvements and the continual operation and maintenance thereof.

SECTION 5. APPORTIONMENT METHODOLOGY.

- (A) It is hereby acknowledged that the apportion methodology contained in this Section 5 is to be applied in the calculation of the Assessment for each Assessment Property by using the estimated rates established in Section 6 of this Final Assessment Resolution.
- (B) The Costs shall be apportioned on a per Equivalent Residential Unit (“ERU”) basis where an ERU is the standardized unit to express the average size of a single-family structure located in the MSBU.

SECTION 6. DETERMINATION OF COSTS; ESTABLISHMENT OF ASSESSMENT RATES.

- (A) In accordance with Section 6.D of the Ordinance, the total estimated Amortized Capital Improvement Costs and Operating Costs to be collected in the Fiscal Year beginning October 1, 2025 is **\$61,261.00**.
- (B) For the Fiscal Year beginning October 1, 2025, the estimated rates for properties within the MSBU shall be as follows:

Property Use Category	ERU Value per Unit/Space	FY 2025-26 Estimated Rates for Initial operations and management	FY 2025-26 Estimated Rates for Southwest Inwood Operations and Management	FY 2025-26 Estimated Rates for Central Inwood Operations and Management	FY 2025-26 Estimated Rates for Northern Inwood Operations and Management
Single-Family Property	1 ERU	\$36.00	\$36.00	\$46.12	\$44.09
Undeveloped Property	1 ERU	\$36.00	\$36.00	\$46.12	\$44.09
Multi-Family Property	Number of ERU's = total square footage of structures/ 1,353.	\$36.00 per ERU	\$36.00 per ERU	\$46.12 per ERU	\$44.09 per ERU
Non-residential Property	Number of ERU's = total square footage of structures/ 1,353.	\$36.00 per ERU	\$36.00 per ERU	\$46.12 per ERU	\$44.09 per ERU

(C) Section 193.0235, Florida Statutes, prohibits an assessment imposed by a county to be assessed separately against common elements utilized exclusively for the benefit of the lot owners within the subdivision. Accordingly, it is fair and reasonable to prorate among all the lots within a platted subdivision within the MSBU on a per lot basis any Assessment that would otherwise be imposed against a common element of the platted subdivision containing such lot.

SECTION 7. ESTABLISHMENT OF THE PROPOSED ASSESSMENT TO BE IMPOSED THE ENSUING FISCAL YEAR. The attached Annual Assessment Roll is hereby ratified and confirmed. Pursuant to the Ordinance and based on the rate established in Section 6 of this Final Assessment Resolution, the proposed Assessment to be imposed against each Assessed Property located in the MSBU for the Fiscal Year beginning

October 1, 2025 is established at the rate indicated in the "Assessment" column in Exhibit "A" for the Assessed Property.

SECTION 8. CONFIRMATION OF TENTATIVE RATE RESOLUTION. The Tentative Rate Resolution is hereby confirmed, barring the error in Section 2(B), corrected herein.

SECTION 9. EFFECT OF ADOPTION OF RESOLUTION. The adoption of this Final Assessment Resolution shall be the final adjudication of the issues presented (including, without limitation, the determination of special benefit and fair apportionment to the Assessment Property, the method of apportionment and assessment, the rate of assessment, the final assessment roll and lien of the Assessment), unless proper steps shall be initiated in a court of competent jurisdiction to secure relief within 20 days from the date of this Final Assessment Resolution.

SECTION 10. SEVERABILITY. If any clause, section or other part of this Resolution shall be held by any court of competent jurisdiction to be unconstitutional or invalid, such unconstitutional or invalid part shall be considered as eliminated and in no way affecting the validity of the other provisions of this Final Assessment Resolution.

SECTION 11. EFFECTIVE DATE. This Final Assessment Resolution shall take effect immediately upon its passage.

ADOPTED this 8th day of September, 2025.

ATTEST:
STACY M. BUTTERFIELD, CLERK

BOARD OF COUNTY COMMISSIONERS
POLK COUNTY, FLORIDA

By: _____
Deputy Clerk

By: _____
T.R. Wilson, Chair

EXHIBIT "A"
FINAL ASSESSMENT ROLL
MASTER INWOOD STREET LIGHTING MSBU

Polk County's Inwood Street Lighting - Preliminary Roll

Area	Project	Parcel ID	Owner Name	Situs	DOR	Exemption	Category	Building Area [SqFt]	Dwelling Units	ERU	Total Rate	Assessment
2	North	252813342000003730	M & D INVESTMENTS PROPERTIES LLC	2590 HAVENDALE BLVD NW	1190 - DAY CARE CENTER	Non-Exempt	Other Improved	8,000	1	5.91	\$44.09	\$260.69
2	North	252813342000003770	HUSAIN LALITA	2106 26TH ST NW	0100 - SFR UP TO 2.49 AC	Non-Exempt	Single-Family Residential	999	1	1.00	\$44.09	\$44.09
2	North	252813342000003780	MILLER MICHAEL F	2104 NW 26TH ST	0100 - SFR UP TO 2.49 AC	Non-Exempt	Single-Family Residential	1,231	1	1.00	\$44.09	\$44.09
2	North	252813342000003790	SMITH JERENE MAE REVOCABLE TRUST	2032 NW 26TH ST	0100 - SFR UP TO 2.49 AC	Non-Exempt	Single-Family Residential	1,586	1	1.00	\$44.09	\$44.09
2	North	252813342000003801	HOK RANY	2030 26TH ST NW	0100 - SFR UP TO 2.49 AC	Non-Exempt	Single-Family Residential	1,708	1	1.00	\$44.09	\$44.09
2	North	252813342000003820	JOHNSTON CHRISTIAN EDWIN	2028 26TH ST NW	0100 - SFR UP TO 2.49 AC	Non-Exempt	Single-Family Residential	1,508	1	1.00	\$44.09	\$44.09
2	North	252813342000003831	HICKS JEFFREY M	2026 26TH ST NW	0001 - VAC.RES	Non-Exempt	Vacant	0	0	1.00	\$44.09	\$44.09
2	North	252813342000003850	YANKIE KATHRYN L	2002 N 26TH ST	0100 - SFR UP TO 2.49 AC	Non-Exempt	Single-Family Residential	1,248	1	1.00	\$44.09	\$44.09
2	North	252813342000003860	HINKLE JANET KAY	1998 NW 26TH ST	0100 - SFR UP TO 2.49 AC	Non-Exempt	Single-Family Residential	1,897	1	1.00	\$44.09	\$44.09
2	North	252813342000003880	26TH STREET NW LAND TRUST 1950	1950 26TH ST NW	0100 - SFR UP TO 2.49 AC	Non-Exempt	Single-Family Residential	1,442	1	1.00	\$44.09	\$44.09
2	North	252813342000003890	26TH STREET LAND TRUST #1922	1922 26TH ST NW	0100 - SFR UP TO 2.49 AC	Non-Exempt	Single-Family Residential	2,045	1	1.00	\$44.09	\$44.09
2	North	252813342000003910	STANLEY ASHLEY M	1910 NW 26TH ST	0100 - SFR UP TO 2.49 AC	Non-Exempt	Single-Family Residential	2,242	1	1.00	\$44.09	\$44.09
2	North	252813342000003920	VACILANDO ARANSAS	1830 NW 26TH ST	0100 - SFR UP TO 2.49 AC	Non-Exempt	Single-Family Residential	1,519	1	1.00	\$44.09	\$44.09
2	North	252813342000003940	RODRIGUEZ JESUS J	1828 NW 26TH ST	0100 - SFR UP TO 2.49 AC	Non-Exempt	Single-Family Residential	1,160	1	1.00	\$44.09	\$44.09
2	North	252813342000003960	GALLAGHER BONITA	1808 NW 26TH ST	0100 - SFR UP TO 2.49 AC	Non-Exempt	Single-Family Residential	2,012	1	1.00	\$44.09	\$44.09
2	North	252813342000003980	PINEDA JULIO CESAR SORIA	1804 26TH ST NW	0001 - VAC.RES	Non-Exempt	Vacant	0	0	1.00	\$44.09	\$44.09
2	North	252813342000003990	SCHOOL BOARD OF POLK COUNTY FRED G GARNER ELEM	26TH NW	8083 - VACANT PUBLIC COUNTY SCHOOLS - VAC LAND OR MISC IM	Govt	Vacant	0	0	1.00	\$44.09	\$0.00
2	North	252813342000004000	LOPEZ MONSERRATE	26TH ST NW	0001 - VAC.RES	Non-Exempt	Vacant	0	0	1.00	\$44.09	\$44.09
2	North	252813342000004010	LOPEZ MONSERRATE	1700 LAKE CANNON DR S	0100 - SFR UP TO 2.49 AC	Non-Exempt	Single-Family Residential	2,683	1	1.00	\$44.09	\$44.09
2	North	252813342000004020	BASTAIN QUENTIN MARK JR	1867 LAKE CANNON DR W	0100 - SFR UP TO 2.49 AC	Non-Exempt	Single-Family Residential	1,466	1	1.00	\$44.09	\$44.09
2	North	252813342000004030	NAYLOR HARRY L TRUST	1865 LAKE CANNON DR W	0100 - SFR UP TO 2.49 AC	Non-Exempt	Single-Family Residential	1,537	1	1.00	\$44.09	\$44.09
2	North	252813342000004040	NAYLOR HARRY L TRUST	1663 LAKE CANNON DR W	0100 - SFR UP TO 2.49 AC	Non-Exempt	Single-Family Residential	2,333	1	1.00	\$44.09	\$44.09
2	North	252813342000004050	HALL MAJOR	1861 W LAKE CANNON DR NW	0100 - SFR UP TO 2.49 AC	Non-Exempt	Single-Family Residential	2,704	1	1.00	\$44.09	\$44.09
2	North	252813342000004060	PYZNAR CATHY	1515 LAKE CANNON DR W	0100 - SFR UP TO 2.49 AC	Non-Exempt	Single-Family Residential	1,578	1	1.00	\$44.09	\$44.09
2	North	252813342000004080	KEADLE BRENT C	1509 W LAKE CANNON DR	0100 - SFR UP TO 2.49 AC	Non-Exempt	Single-Family Residential	2,082	1	1.00	\$44.09	\$44.09
2	North	252813342000004091	SWEENEY ROBERT GLEN	LAKE CANNON DR W	0001 - VAC.RES	Non-Exempt	Vacant	0	0	1.00	\$44.09	\$44.09
2	North	252813342000004100	IRWIN FREDDIE J	1602 26TH ST NW	0100 - SFR UP TO 2.49 AC	Non-Exempt	Single-Family Residential	2,295	1	1.00	\$44.09	\$44.09
2	North	252813342000004110	BUCKHOLTZ HERMINE B J	1604 NW 26TH ST	0100 - SFR UP TO 2.49 AC	Non-Exempt	Single-Family Residential	1,374	1	1.00	\$44.09	\$44.09
2	North	252813342000004130	ASHLEY CHAD A	1608 NW 26TH ST	0100 - SFR UP TO 2.49 AC	Non-Exempt	Single-Family Residential	1,932	1	1.00	\$44.09	\$44.09
2	North	252813342000004140	HILL MARK	1680 26TH ST NW	0100 - SFR UP TO 2.49 AC	Non-Exempt	Single-Family Residential	2,861	1	1.00	\$44.09	\$44.09
2	North	252813342000004160	HILL MARK	0 NW 26TH ST	0007 - RES. OR MH LOT W/ MISC IMPR OF SOME VALUE	Non-Exempt	Vacant	0	0	1.00	\$44.09	\$44.09
2	North	252813342000004170	HAMILTON TREVA M	26TH ST NW	0007 - RES. OR MH LOT W/ MISC IMPR OF SOME VALUE	Non-Exempt	Vacant	0	0	1.00	\$44.09	\$44.09
2	North	252813342000004180	HAMILTON TREVA M	1690 NW 26TH ST	0100 - SFR UP TO 2.49 AC	Non-Exempt	Single-Family Residential	1,589	1	1.00	\$44.09	\$44.09
2	North	252813342000004190	ALAMO MARY ANTONIA	1700 26TH ST NW	0100 - SFR UP TO 2.49 AC	Non-Exempt	Single-Family Residential	1,555	1	1.00	\$44.09	\$44.09
2	North	252813342000004200	GODWIN CHARLES L	2947 NW AVENUE P	0100 - SFR UP TO 2.49 AC	Non-Exempt	Single-Family Residential	940	1	1.00	\$44.09	\$44.09
2	North	252813342000004210	THOMAS ELLA J ESTATE OF	AVENUE P NW	0001 - VAC.RES	Non-Exempt	Vacant	0	0	1.00	\$44.09	\$44.09
2	North	252813342000004220	BAXTER JACKIE	AVENUE P NW	0001 - VAC.RES	Non-Exempt	Vacant	0	0	1.00	\$44.09	\$44.09
2	North	252813342000004230	BAXTER JACKIE	AVENUE P NW	0007 - RES. OR MH LOT W/ MISC IMPR OF SOME VALUE	Non-Exempt	Vacant	0	0	1.00	\$44.09	\$44.09
2	North	252813342000004250	BAXTER JACKIE	2803 NW AVENUE P	0100 - SFR UP TO 2.49 AC	Non-Exempt	Single-Family Residential	1,350	1	1.00	\$44.09	\$44.09
2	North	252813342000004260	PENA PAOLA ISABEL ALFAU	2801 NW AVENUE P	0100 - SFR UP TO 2.49 AC	Non-Exempt	Single-Family Residential	1,119	1	1.00	\$44.09	\$44.09
2	North	252813342000004270	AGUIRRES IGNACIO	2751 NW AVENUE P	0200 - M.H. (RP) UP TO 2.49 ACRES	Non-Exempt	Single-Family Residential	672	1	1.00	\$44.09	\$44.09
2	North	252813342000004281	AGUIRRES IGNACIO	2749 NW AVENUE P	0001 - VAC.RES	Non-Exempt	Vacant	0	0	1.00	\$44.09	\$44.09
2	North	252813342000004300	CHAMBERS MATHEW T	2747 AVENUE P NW	0100 - SFR UP TO 2.49 AC	Non-Exempt	Single-Family Residential	1,796	1	1.00	\$44.09	\$44.09
2	North	252813342000004320	TORRES CARMEN M PAGAN	2745 AVENUE P NW	0100 - SFR UP TO 2.49 AC	Non-Exempt	Single-Family Residential	1,278	1	1.00	\$44.09	\$44.09
2	North	252813342000004330	SINGLETON AARON L	1603 NW 26TH ST	0100 - SFR UP TO 2.49 AC	Non-Exempt	Single-Family Residential	1,300	1	1.00	\$44.09	\$44.09
2	North	252813342000004350	BLANCHARD PAULA J	1605 26TH ST NW	0100 - SFR UP TO 2.49 AC	Non-Exempt	Single-Family Residential	1,595	1	1.00	\$44.09	\$44.09
2	North	252813342000004362	FAIRCLOTH SHARON A	2600 AVENUE Q NW	0100 - SFR UP TO 2.49 AC	Non-Exempt	Single-Family Residential	2,033	1	1.00	\$44.09	\$44.09
2	North	252813342000004390	BOODRAM LEON	2610 AVENUE Q NW	0100 - SFR UP TO 2.49 AC	Non-Exempt	Single-Family Residential	1,876	1	1.00	\$44.09	\$44.09
2	North	252813342000004400	LATORRE GENESIS TAIRY VARGAS	2630 AVENUE Q NW	0100 - SFR UP TO 2.49 AC	Non-Exempt	Single-Family Residential	1,472	1	1.00	\$44.09	\$44.09
2	North	252813342000004410	ALLOR PATRICK M	2718 AVENUE Q NW	0100 - SFR UP TO 2.49 AC	Non-Exempt	Single-Family Residential	1,944	1	1.00	\$44.09	\$44.09
2	North	252813342000004450	DAVIS SHARIKA L	2800 AVENUE Q NW	0100 - SFR UP TO 2.49 AC	Non-Exempt	Single-Family Residential	2,530	1	1.00	\$44.09	\$44.09
2	North	252813342000004471	BELTRAN BALTAZAR	2816 AVENUE Q NW	0100 - SFR UP TO 2.49 AC	Non-Exempt	Single-Family Residential	2,500	1	1.00	\$44.09	\$44.09
2	North	252813342000004490	ZEMPIRE PROPERTIES LLC	2824 AVENUE Q NW	0100 - SFR UP TO 2.49 AC	Non-Exempt	Single-Family Residential	1,178	1	1.00	\$44.09	\$44.09
2	North	252813342000004500	CARAWAY DONALD R	2826 AVENUE Q NW	0100 - SFR UP TO 2.49 AC	Non-Exempt	Single-Family Residential	1,130	1	1.00	\$44.09	\$44.09
2	North	252813342000004510	SAMARRIPPAS JESSE	0 AVENUE Q NW	0004 - VAC. RES. W/MISC IMPR @ ZERO VALUE	Non-Exempt	Vacant	0	0	1.00	\$44.09	\$44.09
2	North	252813342000004520	WALTS GARY C	3013 AVENUE Q NW	0100 - SFR UP TO 2.49 AC	Non-Exempt	Single-Family Residential	1,125	1	1.00	\$44.09	\$44.09
2	North	252813342000004530	ZELINKO JOHN	AVENUE Q NW	0001 - VAC.RES	Non-Exempt	Vacant	0	0	1.00	\$44.09	\$44.09
2	North	252813342000004540	ZELINKO JOHN A	2823 AVENUE Q NW	0100 - SFR UP TO 2.49 AC	Non-Exempt	Single-Family Residential	1,520	1	1.00	\$44.09	\$44.09
2	North	252813342000004560	RANGEL MARIA ELIZABETH	2815 AVENUE Q NW	0100 - SFR UP TO 2.49 AC	Non-Exempt	Single-Family Residential	2,383	1	1.00	\$44.09	\$44.09
2	North	252813342000004580	BLACKSHEAR WW REVOCABLE TRUST	2813 AVENUE Q NW	0200 - M.H. (RP) UP TO 2.49 ACRES	Non-Exempt	Single-Family Residential	854	1	1.00	\$44.09	\$44.09
2	North	252813342000004590	COMMON WEALTH TRUST SERVICES LLC	2801 AVENUE Q NW	0100 - SFR UP TO 2.49 AC	Non-Exempt	Single-Family Residential	1,244	1	1.00	\$44.09	\$44.09
2	North	252813342000004600	HAWTHORNE TENESIA D	2719 AVENUE Q NW	0100 - SFR UP TO 2.49 AC	Non-Exempt	Single-Family Residential	1,852	1	1.00	\$44.09	\$44.09
2	North	252813342000004611	HAWTHORNE TENESIA	2717 AVENUE Q NW	0100 - SFR UP TO 2.49 AC	Non-Exempt	Single-Family Residential	1,352	1	1.00	\$44.09	\$44.09
2	North	252813342000004630	RANNOV LARRY W JR	2711 AVENUE Q NW	0100 - SFR UP TO 2.49 AC	Non-Exempt	Single-Family Residential	1,213	1	1.00	\$44.09	\$44.09
2	North	252813342000004640	FOSTER REALTY LLC	2707 AVENUE Q NW	0100 - SFR UP TO 2.49 AC	Non-Exempt	Single-Family Residential	1,252	1	1.00	\$44.09	\$44.09
2	North	252813342000004650	WILLIS RICHARD K	2620 AVENUE Q NW	0100 - SFR UP TO 2.49 AC	Non-Exempt	Single-Family Residential	1,276	1	1.00	\$44.09	\$44.09
2	North	252813342000004670	DELGADO LIZANGIE	1705 NW 26TH ST	0100 - SFR UP TO 2.49 AC	Non-Exempt	Single-Family Residential	1,875	1	1.00	\$44.09	\$44.09
2	North	252813342000004701	CASTINO VALENTIN	2600 AVENUE R NW	0100 - SFR UP TO 2.49 AC	Non-Exempt	Single-Family Residential	2,398	1	1.00	\$44.09	\$44.09
2	North	252813342000004702	MCCANN JANICE	2604 AVENUE R NW	0100 - SFR UP TO 2.49 AC	Non-Exempt	Single-Family Residential	2,204	1	1.00	\$44.09	\$44.09
2	North	252813342000004703	TORRES HANNY CASTANO	1789 26TH ST NW	0100 - SFR UP TO 2.49 AC	Non-Exempt	Single-Family Residential	1,251	1	1.00	\$44.09	\$44.09
2	North	252813342000004750	SANDS ROGER D	2714 NW AVENUE R	0100 - SFR UP TO 2.49 AC	Non-Exempt	Single-Family Residential	1,824	1	1.00	\$44.09	\$44.09

Polk County's Inwood Street Lighting - Preliminary Roll

Area	Project	Parcel ID	Owner Name	Situs	DOR	Exemption	Category	Building		ERU	Total Rate	Assessment
								Area [SqFt]	Units			
2	North	252813342000004770	RODRIGUEZ SANDY	2732 NW AVENUE R	0100 - SFR UP TO 2.49 AC	Non-Exempt	Single-Family Residential	2,870	1	1.00	\$44.09	\$44.09
2	North	252813342000004790	DOCSOL WIKENSON	2736 NW AVENUE R	0100 - SFR UP TO 2.49 AC	Non-Exempt	Single-Family Residential	1,700	1	1.00	\$44.09	\$44.09
2	North	252813342000004810	LOPEZ JOSE	2800 NW AVENUE R	0100 - SFR UP TO 2.49 AC	Non-Exempt	Single-Family Residential	1,624	1	1.00	\$44.09	\$44.09
2	North	252813342000004830	FEWOX SAMANTHA L	2822 AVENUE R NW	0100 - SFR UP TO 2.49 AC	Non-Exempt	Single-Family Residential	1,757	1	1.00	\$44.09	\$44.09
2	North	252813342000004840	WELLER AYOON FITSROY	2824 AVENUE R NW	0100 - SFR UP TO 2.49 AC	Non-Exempt	Single-Family Residential	1,561	1	1.00	\$44.09	\$44.09
2	North	252813342000004850	MCKINLEY BENJAMIN C	2836 NW AVENUE R	0803 - MULTIPLE RESIDENCES SFR & MH	Non-Exempt	Other Improved	2,069	2	1.53	\$44.09	\$67.42
2	North	252813342000004890	SECURE CENTRAL FLORIDA LLC	2835 AVENUE R NW	0100 - SFR UP TO 2.49 AC	Non-Exempt	Single-Family Residential	1,968	1	1.00	\$44.09	\$44.09
2	North	252813342000004900	BELL GREEN DELORES	2829 NW AVENUE R	0100 - SFR UP TO 2.49 AC	Non-Exempt	Single-Family Residential	1,682	1	1.00	\$44.09	\$44.09
2	North	252813342000004930	REGISTER CRYSTAL LEIGH	2825 NW AVENUE R	0100 - SFR UP TO 2.49 AC	Non-Exempt	Single-Family Residential	1,437	1	1.00	\$44.09	\$44.09
2	North	252813342000004940	CAMILE ALEXIS	2823 AVENUE R NW	0100 - SFR UP TO 2.49 AC	Non-Exempt	Single-Family Residential	1,722	1	1.00	\$44.09	\$44.09
2	North	252813342000004950	PARRISH MICHAEL WAYNE	1801 NW 28TH ST	0100 - SFR UP TO 2.49 AC	Non-Exempt	Single-Family Residential	2,372	1	1.00	\$44.09	\$44.09
2	North	252813342000004970	MILOT SHANNON	1800 28TH ST NW	0100 - SFR UP TO 2.49 AC	Non-Exempt	Single-Family Residential	1,864	1	1.00	\$44.09	\$44.09
2	North	252813342000004981	LAWRENCE GLORIA	2737 NW AVENUE R	0100 - SFR UP TO 2.49 AC	Non-Exempt	Single-Family Residential	1,431	1	1.00	\$44.09	\$44.09
2	North	252813342000005000	WILLIAMS FAMILY REVOCABLE LIVING TRUST	2735 NW AVENUE R	0100 - SFR UP TO 2.49 AC	Non-Exempt	Single-Family Residential	1,538	1	1.00	\$44.09	\$44.09
2	North	252813342000005010	LITTLE RIVER HOUSE LLC	2727 NW AVENUE R	0100 - SFR UP TO 2.49 AC	Non-Exempt	Single-Family Residential	1,491	1	1.00	\$44.09	\$44.09
2	North	252813342000005020	ENGEL JUSTIN WARREN	2725 NW AVENUE R	0100 - SFR UP TO 2.49 AC	Non-Exempt	Single-Family Residential	1,444	1	1.00	\$44.09	\$44.09
2	North	252813342000005031	MATTHEW AARON	2609 AVENUE R NW	0100 - SFR UP TO 2.49 AC	Non-Exempt	Single-Family Residential	2,774	1	1.00	\$44.09	\$44.09
2	North	252813342000005032	WINSTON PAMELA J	2630 AVENUE S NW	0801 - MULTIPLE SFR RESIDENCES	Non-Exempt	Other Improved	2,483	2	1.82	\$44.09	\$80.26
2	North	252813342000005041	MATTHEW AARON	0 AVENUE R NW	0007 - RES. OR MH LOT W/ MISC IMPR OF SOME VALUE	Non-Exempt	Vacant	0	0	1.00	\$44.09	\$44.09
2	North	252813342000005060	SOTO VICTOR VALENTIN	1801 NW 26TH ST	0100 - SFR UP TO 2.49 AC	Non-Exempt	Single-Family Residential	1,971	1	1.00	\$44.09	\$44.09
2	North	252813342000005070	PALMER THOMAS R	1805 NW 26TH ST	0100 - SFR UP TO 2.49 AC	Non-Exempt	Single-Family Residential	1,530	1	1.00	\$44.09	\$44.09
2	North	252813342000005080	PATTON HUGH R JR	1809 NW 26TH ST	0100 - SFR UP TO 2.49 AC	Non-Exempt	Single-Family Residential	1,236	1	1.00	\$44.09	\$44.09
2	North	252813342000005091	LOUIS CLAUDE	1811 26TH ST NW	0100 - SFR UP TO 2.49 AC	Non-Exempt	Single-Family Residential	1,453	1	1.00	\$44.09	\$44.09
2	North	252813342000005111	DENIS MARIE LUCIE	2600 NW AVENUE S NW	0100 - SFR UP TO 2.49 AC	Non-Exempt	Single-Family Residential	2,543	1	1.00	\$44.09	\$44.09
2	North	252813342000005122	SANDERS TONYA	2610 AVENUE S NW	0100 - SFR UP TO 2.49 AC	Non-Exempt	Single-Family Residential	1,548	1	1.00	\$44.09	\$44.09
2	North	252813342000005150	NICHOLS MATTHEW	2634 S AVENUE S	0100 - SFR UP TO 2.49 AC	Non-Exempt	Single-Family Residential	1,516	1	1.00	\$44.09	\$44.09
2	North	252813342000005170	PITTS WENDELL	2642 NW AVENUE S	0100 - SFR UP TO 2.49 AC	Non-Exempt	Single-Family Residential	1,944	1	1.00	\$44.09	\$44.09
2	North	252813342000005190	KEATON ALBERT S	2732 AVENUE S NW	0100 - SFR UP TO 2.49 AC	Non-Exempt	Single-Family Residential	1,924	1	1.00	\$44.09	\$44.09
2	North	252813342000005210	GONZALEZ MICHAEL	2800 NW AVENUE S	0100 - SFR UP TO 2.49 AC	Non-Exempt	Single-Family Residential	1,748	1	1.00	\$44.09	\$44.09
2	North	252813342000005220	WILLIAMS LYNDIA	2802 NW AVENUE S	0100 - SFR UP TO 2.49 AC	Non-Exempt	Single-Family Residential	1,524	1	1.00	\$44.09	\$44.09
2	North	252813342000005230	FRENCH KIM	2804 NW AVENUE S	0100 - SFR UP TO 2.49 AC	Non-Exempt	Single-Family Residential	1,862	1	1.00	\$44.09	\$44.09
2	North	252813342000005250	AITKEN JAMES DOUGLAS	2806 AVENUE S NW	0100 - SFR UP TO 2.49 AC	Non-Exempt	Single-Family Residential	2,148	1	1.00	\$44.09	\$44.09
2	North	252813342000005280	CARABALLO WANDA MELISSE GARCIA	2830 NW AVENUE S	0100 - SFR UP TO 2.49 AC	Non-Exempt	Single-Family Residential	1,370	1	1.00	\$44.09	\$44.09
2	North	252813342000005291	REYEJ ENTERPRISES LLC	2825 AVENUE S NW	0100 - SFR UP TO 2.49 AC	Non-Exempt	Single-Family Residential	1,204	1	1.00	\$44.09	\$44.09
2	North	252813342000005292	SMITH KAMAR	2829 NW AVENUE S	0100 - SFR UP TO 2.49 AC	Non-Exempt	Single-Family Residential	1,389	1	1.00	\$44.09	\$44.09
2	North	252813342000005320	JOHNSON SHIRLEY MILES	2819 AVENUE S NW	0100 - SFR UP TO 2.49 AC	Non-Exempt	Single-Family Residential	2,395	1	1.00	\$44.09	\$44.09
2	North	252813342000005341	MARTINEZ GEMMA G	2801 NW AVENUE S	0100 - SFR UP TO 2.49 AC	Non-Exempt	Single-Family Residential	2,606	1	1.00	\$44.09	\$44.09
2	North	252813342000005370	AITKEN JAMES DOUGLAS	2731 AVENUE S NW	0100 - SFR UP TO 2.49 AC	Non-Exempt	Single-Family Residential	2,948	1	1.00	\$44.09	\$44.09
2	North	252813342000005390	CRISWELL DONALD W	2641 AVENUE S NW	0100 - SFR UP TO 2.49 AC	Non-Exempt	Single-Family Residential	1,625	1	1.00	\$44.09	\$44.09
2	North	252813342000005400	WILLIAMS ANTHONY	2637 NW AVENUE S	0100 - SFR UP TO 2.49 AC	Non-Exempt	Single-Family Residential	1,391	1	1.00	\$44.09	\$44.09
2	North	252813342000005420	STICKLAND BG 1 LLC	2633 NW AVENUE S	0100 - SFR UP TO 2.49 AC	Non-Exempt	Single-Family Residential	1,774	1	1.00	\$44.09	\$44.09
2	North	252813342000005440	CAMACHO FRONTAL TIFFANY	2625 AVENUE S NW	0100 - SFR UP TO 2.49 AC	Non-Exempt	Single-Family Residential	2,080	1	1.00	\$44.09	\$44.09
2	North	252813342000005462	ALAMO CHRISTOPHER RIVERA	2601 AVENUE S NW	0100 - SFR UP TO 2.49 AC	Non-Exempt	Single-Family Residential	2,520	1	1.00	\$44.09	\$44.09
2	North	252813342000005463	CXL STRICKLAND LLC	2623 AVENUE S NW	0100 - SFR UP TO 2.49 AC	Non-Exempt	Single-Family Residential	1,596	1	1.00	\$44.09	\$44.09
2	North	252813342000005480	JOBOHAM DERLINE	1921 26TH ST NW	0100 - SFR UP TO 2.49 AC	Non-Exempt	Single-Family Residential	1,380	1	1.00	\$44.09	\$44.09
2	North	252813342000005490	BARGER TIMOTHY MICHAEL	1923 NW 26TH ST	0100 - SFR UP TO 2.49 AC	Non-Exempt	Single-Family Residential	1,771	1	1.00	\$44.09	\$44.09
2	North	252813342000005502	WINTER HAVEN RESIDENTIAL LLC	0 NW 26TH ST	0001 - VAC.RES	Non-Exempt	Vacant	0	0	1.00	\$44.09	\$44.09
2	North	252813342000005511	WINTER HAVEN RESIDENTIAL LLC	1987 NW 26TH ST	0100 - SFR UP TO 2.49 AC	Non-Exempt	Single-Family Residential	1,384	1	1.00	\$44.09	\$44.09
2	North	252813342000005520	HERNANDEZ ZORAIDA TORRES	2704 AVENUE T NW	0100 - SFR UP TO 2.49 AC	Non-Exempt	Single-Family Residential	2,376	1	1.00	\$44.09	\$44.09
2	North	252813342000005540	ZELINKO MELISSA ANN	2706 AVENUE T NW	0100 - SFR UP TO 2.49 AC	Non-Exempt	Single-Family Residential	2,308	1	1.00	\$44.09	\$44.09
2	North	252813342000005550	DIEMER KEVIN J	2718 AVENUE T NW	0100 - SFR UP TO 2.49 AC	Non-Exempt	Single-Family Residential	1,800	1	1.00	\$44.09	\$44.09
2	North	252813342000005570	RIANNA LLC	2726 NW AVENUE T	0100 - SFR UP TO 2.49 AC	Non-Exempt	Single-Family Residential	1,122	1	1.00	\$44.09	\$44.09
2	North	252813342000005581	BARNES MAGGIE M	2728 NW AVENUE T	0100 - SFR UP TO 2.49 AC	Non-Exempt	Single-Family Residential	1,293	1	1.00	\$44.09	\$44.09
2	North	252813342000005591	HIGGINS ONEIL ST CHRISTOPHER	2730 AVENUE T NW	0100 - SFR UP TO 2.49 AC	Non-Exempt	Single-Family Residential	1,934	1	1.00	\$44.09	\$44.09
2	North	252813342000005592	ZELAYA EQUIPMENT & SUPPLY LLC	1956 28TH ST NW	0100 - SFR UP TO 2.49 AC	Non-Exempt	Single-Family Residential	2,096	1	1.00	\$44.09	\$44.09
2	North	252813342000005610	TOUCHTON WILLIAM J III	1981 NW 28TH ST	0100 - SFR UP TO 2.49 AC	Non-Exempt	Single-Family Residential	2,511	1	1.00	\$44.09	\$44.09
2	North	252813342000005640	RODRIGUEZ EVANN F	2908 AVENUE T NW	0100 - SFR UP TO 2.49 AC	Non-Exempt	Single-Family Residential	1,324	1	1.00	\$44.09	\$44.09
2	North	252813342000005650	MCINTOSH CHRISTIAN DAKOTA	2906 AVENUE T NW	0100 - SFR UP TO 2.49 AC	Non-Exempt	Single-Family Residential	1,894	1	1.00	\$44.09	\$44.09
2	North	252813342000005670	COOPER QUINCY ADAM	2912 NW AVENUE T	0100 - SFR UP TO 2.49 AC	Non-Exempt	Single-Family Residential	1,914	1	1.00	\$44.09	\$44.09
2	North	252813342000005680	AVNER INVESTMENTS LLC	2913 NW AVENUE T	0100 - SFR UP TO 2.49 AC	Non-Exempt	Single-Family Residential	1,122	1	1.00	\$44.09	\$44.09
2	North	252813342000005700	MCKEAN JAMES E	2907 NW AVENUE T	0100 - SFR UP TO 2.49 AC	Non-Exempt	Single-Family Residential	1,661	1	1.00	\$44.09	\$44.09
2	North	252813342000005730	AVALLONE LOIS F	2905 NW AVENUE T	0100 - SFR UP TO 2.49 AC	Non-Exempt	Single-Family Residential	1,280	1	1.00	\$44.09	\$44.09
2	North	252813342000005740	NAGLE DANIEL ALLAN	2805 NW AVENUE T	0100 - SFR UP TO 2.49 AC	Non-Exempt	Single-Family Residential	1,233	1	1.00	\$44.09	\$44.09
2	North	252813342000005750	MILLER COOPER PAMELA	2803 NW AVENUE T	0100 - SFR UP TO 2.49 AC	Non-Exempt	Single-Family Residential	1,390	1	1.00	\$44.09	\$44.09
2	North	252813342000005760	SEVERITY INVESTMENT PROPERTY LLC	2801 AVENUE T NW	0100 - SFR UP TO 2.49 AC	Non-Exempt	Single-Family Residential	1,611	1	1.00	\$44.09	\$44.09
2	North	252813342000005770	BEEBE KAITLYN	2729 NW AVENUE T	0100 - SFR UP TO 2.49 AC	Non-Exempt	Single-Family Residential	1,256	1	1.00	\$44.09	\$44.09
2	North	252813342000005780	CONTRERAS REMBERT ROSALES	2731 NW AVENUE T	0100 - SFR UP TO 2.49 AC	Non-Exempt	Single-Family Residential	1,390	1	1.00	\$44.09	\$44.09
2	North	252813342000005790	FORDE GODFREY	2727 AVENUE T NW	0100 - SFR UP TO 2.49 AC	Non-Exempt	Single-Family Residential	1,418	1	1.00	\$44.09	\$44.09
2	North	252813342000005801	ALBRIGHT ANNA M	2713 NW AVENUE T	0100 - SFR UP TO 2.49 AC	Non-Exempt	Single-Family Residential	1,671	1	1.00	\$44.09	\$44.09
2	North	252813342000005820	VASQUEZ ERDDYN	2707 AVENUE T NW	0100 - SFR UP TO 2.49 AC	Non-Exempt	Single-Family Residential	1,849	1	1.00	\$44.09	\$44.09
2	North	252813342000005840	BUSTAMANTE MANUEL PAREDES	2701 AVENUE T NW	0100 - SFR UP TO 2.49 AC	Non-Exempt	Single-Family Residential	1,881	1	1.00	\$44.09	\$44.09

Polk County's Inwood Street Lighting - Preliminary Roll

Area	Project	Parcel ID	Owner Name	Situs	DOR	Exemption	Category	Building	Dwelling	ERU	Total Rate	Assessment
								Area [SqFt]	Units			
2	North	252813342000005860	SOLIS FRANCISCO AVELLANEDA	2015 NW 26TH ST	0100 - SFR UP TO 2.49 AC	Non-Exempt	Single-Family Residential	2,212	1	1.00	\$44.09	\$44.09
2	North	252813342000005880	KNECHT RICHARD L REVOCABLE LIVING TRUST	2025 26TH ST NW	0100 - SFR UP TO 2.49 AC	Non-Exempt	Single-Family Residential	1,014	1	1.00	\$44.09	\$44.09
2	North	252813342000005890	ORLANDO REALTY GROUP LLC	2027 NW 26TH ST	0100 - SFR UP TO 2.49 AC	Non-Exempt	Single-Family Residential	1,375	1	1.00	\$44.09	\$44.09
2	North	252813342000005900	SIEBOLD MARILYN Y	2029 26TH ST NW	0100 - SFR UP TO 2.49 AC	Non-Exempt	Single-Family Residential	1,312	1	1.00	\$44.09	\$44.09
2	North	252813342000005910	GOUTY ROBERT A	2031 NW 26TH ST	0100 - SFR UP TO 2.49 AC	Non-Exempt	Single-Family Residential	1,620	1	1.00	\$44.09	\$44.09
2	North	252813342000005920	STAR 2021 SFR2 BORROWER LP	2604 NW AVENUE U	0100 - SFR UP TO 2.49 AC	Non-Exempt	Single-Family Residential	1,547	1	1.00	\$44.09	\$44.09
2	North	252813342000005930	MATHEW JETTYMOL JACOB	2702 AVENUE U NW	0100 - SFR UP TO 2.49 AC	Non-Exempt	Single-Family Residential	1,200	1	1.00	\$44.09	\$44.09
2	North	252813342000005950	DECK SANDRA K	2710 AVENUE U NW	0100 - SFR UP TO 2.49 AC	Non-Exempt	Single-Family Residential	1,706	1	1.00	\$44.09	\$44.09
2	North	252813342000005960	LOWERY MELANIE	2714 AVENUE U NW	0100 - SFR UP TO 2.49 AC	Non-Exempt	Single-Family Residential	1,188	1	1.00	\$44.09	\$44.09
2	North	252813342000005970	SAMPSON NEVEAH SELF FUNDED SPECIAL NEEDS TRUST	2718 AVENUE U	0100 - SFR UP TO 2.49 AC	Non-Exempt	Single-Family Residential	1,795	1	1.00	\$44.09	\$44.09
2	North	252813342000005980	JAMES DENNIS IRA	2720 NW AVENUE U	0100 - SFR UP TO 2.49 AC	Non-Exempt	Single-Family Residential	1,242	1	1.00	\$44.09	\$44.09
2	North	252813342000005990	GILLETTE CALVERT	2722 AVENUE U NW	0100 - SFR UP TO 2.49 AC	Non-Exempt	Single-Family Residential	1,228	1	1.00	\$44.09	\$44.09
2	North	252813342000006000	HEIN ROBERT G JR	2088 28TH ST	0100 - SFR UP TO 2.49 AC	Non-Exempt	Single-Family Residential	1,236	1	1.00	\$44.09	\$44.09
2	North	252813342000006011	TRUST NO 2085NW	2085 NW 28TH ST	0100 - SFR UP TO 2.49 AC	Non-Exempt	Single-Family Residential	1,453	1	1.00	\$44.09	\$44.09
2	North	252813342000006012	STRICKLAND LEON E	2089 28TH ST NW	0100 - SFR UP TO 2.49 AC	Non-Exempt	Single-Family Residential	1,480	1	1.00	\$44.09	\$44.09
2	North	252813342000006030	SINGLETON JOANNE H	2820 NW AVENUE U	0100 - SFR UP TO 2.49 AC	Non-Exempt	Single-Family Residential	2,127	1	1.00	\$44.09	\$44.09
2	North	252813342000006050	STONE PAUL GILBERT	2808 AVENUE U NW	0100 - SFR UP TO 2.49 AC	Non-Exempt	Single-Family Residential	1,324	1	1.00	\$44.09	\$44.09
2	North	252813342000006060	DAADI TACUFIK	2810 NW AVENUE U	0100 - SFR UP TO 2.49 AC	Non-Exempt	Single-Family Residential	1,368	1	1.00	\$44.09	\$44.09
2	North	252813342000006070	LUKRYTZ WILLIAM L	2812 NW AVENUE U	0100 - SFR UP TO 2.49 AC	Non-Exempt	Single-Family Residential	1,026	1	1.00	\$44.09	\$44.09
2	North	252813342000006080	RODRIGUEZ HELGA G	3070 NW AVENUE U	0100 - SFR UP TO 2.49 AC	Non-Exempt	Single-Family Residential	1,200	1	1.00	\$44.09	\$44.09
2	North	252813342000006090	FRANKLIN ROBERT J	2813 AVENUE U NW	0100 - SFR UP TO 2.49 AC	Non-Exempt	Single-Family Residential	1,054	1	1.00	\$44.09	\$44.09
2	North	252813342000006100	TOOLE JEREMY D	2811 NW AVENUE U	0100 - SFR UP TO 2.49 AC	Non-Exempt	Single-Family Residential	1,024	1	1.00	\$44.09	\$44.09
2	North	252813342000006110	DAVIS THERESA LYNN	2809 NW AVENUE U	0100 - SFR UP TO 2.49 AC	Non-Exempt	Single-Family Residential	1,539	1	1.00	\$44.09	\$44.09
2	North	252813342000006120	MILLER DEBRA M	2807 AVENUE U NW	0100 - SFR UP TO 2.49 AC	Non-Exempt	Single-Family Residential	1,501	1	1.00	\$44.09	\$44.09
2	North	252813342000006130	PIERRE ANDRENOR	2805 NW AVENUE U	0100 - SFR UP TO 2.49 AC	Non-Exempt	Single-Family Residential	2,285	1	1.00	\$44.09	\$44.09
2	North	252813342000006140	BRAVO JOSE	2803 AVENUE U NW	0100 - SFR UP TO 2.49 AC	Non-Exempt	Single-Family Residential	1,605	1	1.00	\$44.09	\$44.09
2	North	252813342000006160	UNITY PROPERTY INVESTMENTS LLC	2801 AVENUE U NW	0100 - SFR UP TO 2.49 AC	Non-Exempt	Single-Family Residential	1,836	1	1.00	\$44.09	\$44.09
2	North	252813342000006170	LOPEZ WANDA M	2725 AVENUE U NW	0100 - SFR UP TO 2.49 AC	Non-Exempt	Single-Family Residential	1,648	1	1.00	\$44.09	\$44.09
2	North	252813342000006180	TREJO RICARDO M	2723 AVENUE U NW	0100 - SFR UP TO 2.49 AC	Non-Exempt	Single-Family Residential	1,238	1	1.00	\$44.09	\$44.09
2	North	252813342000006190	TREJO RICARDO M	2719 AVENUE U NW	0001 - VAC.RES	Non-Exempt	Vacant	0	0	1.00	\$44.09	\$44.09
2	North	252813342000006200	STEORTS JEFFREY P	2715 NW AVENUE U	0100 - SFR UP TO 2.49 AC	Non-Exempt	Single-Family Residential	1,287	1	1.00	\$44.09	\$44.09
2	North	252813342000006230	JAPHETH SAMPSON FAMILY LLC	2615 AVENUE U NW	0001 - VAC.RES	Non-Exempt	Vacant	0	0	1.00	\$44.09	\$44.09
2	North	252813342000006240	JAPHETH SAMPSON FAMILY LLC	2615 NW AVENUE U	0100 - SFR UP TO 2.49 AC	Non-Exempt	Single-Family Residential	1,688	1	1.00	\$44.09	\$44.09
2	North	252813342000006261	MARIELLE INC	2601 AVENUE U NW	0811 - MULTI-FAMILY W/SFR	Non-Exempt	Other Improved	3,576	6	2.64	\$44.09	\$116.53
2	North	252813342000006262	ANGELES BIBIANO OFELIO	2591 AVENUE U NW	0100 - SFR UP TO 2.49 AC	Non-Exempt	Single-Family Residential	1,932	1	1.00	\$44.09	\$44.09
2	North	252813342000006280	MARIELLE INC	NW 26TH	0001 - VAC.RES	Non-Exempt	Vacant	0	0	1.00	\$44.09	\$44.09
2	North	252813342000006290	UNITED PROPERTY INVESTMENTS & REALTY SERVICES LLC	2604 AVENUE V NW	1110 - RETAIL UP TO 4999 SF	Non-Exempt	Other Improved	4,350	1	3.22	\$44.09	\$141.75
2	North	252813342000006321	CHARLES RONY	2624 AVENUE V NW	2780 - CAR WASH	Non-Exempt	Other Improved	1,460	1	1.08	\$44.09	\$47.58
2	North	252813342000006340	NISSAN JAY G	2626 AVENUE V NW	0100 - SFR UP TO 2.49 AC	Non-Exempt	Single-Family Residential	1,059	1	1.00	\$44.09	\$44.09
2	North	252813342000006350	JONES CHAD	AVENUE V NW	0001 - VAC.RES	Non-Exempt	Vacant	0	0	1.00	\$44.09	\$44.09
2	North	252813342000006360	MATHIS GLORIA J	2628 AVENUE V NW	0100 - SFR UP TO 2.49 AC	Non-Exempt	Single-Family Residential	1,683	1	1.00	\$44.09	\$44.09
2	North	252813342000006370	MILHOMME YOLENE	2720 NW AVENUE V	0100 - SFR UP TO 2.49 AC	Non-Exempt	Single-Family Residential	1,543	1	1.00	\$44.09	\$44.09
2	North	252813342000006381	OLSON DAVID W	2722 NW AVENUE V	0100 - SFR UP TO 2.49 AC	Non-Exempt	Single-Family Residential	840	1	1.00	\$44.09	\$44.09
2	North	252813342000006400	MILLER MICHAEL FRANK JR	2150 NW 28TH ST	0852 - DUPLEXES, TRI'S, QUAD'S IN POLK CITY, AUBURNDALE,	Non-Exempt	Other Improved	1,512	2	1.12	\$44.09	\$49.27
2	North	252813342000006410	GUNTER ELIZABETH C	2149 28TH ST	0100 - SFR UP TO 2.49 AC	Non-Exempt	Single-Family Residential	2,698	1	1.00	\$44.09	\$44.09
2	North	252813342000006440	VAZQUEZ CARMEN	2830 NW AVENUE V	0100 - SFR UP TO 2.49 AC	Non-Exempt	Single-Family Residential	885	1	1.00	\$44.09	\$44.09
2	North	252813342000006450	TORRES JORGE SR	2832 NW AVENUE V	0100 - SFR UP TO 2.49 AC	Non-Exempt	Single-Family Residential	1,409	1	1.00	\$44.09	\$44.09
2	North	252813342000006460	SANTIAGO HECTOR R FEBUS	2834 AVENUE V NW	0100 - SFR UP TO 2.49 AC	Non-Exempt	Single-Family Residential	1,332	1	1.00	\$44.09	\$44.09
2	North	252813342000006470	GOODDONE GROUP LLC	2902 AVENUE V NW	0852 - DUPLEXES, TRI'S, QUAD'S IN POLK CITY, AUBURNDALE,	Non-Exempt	Other Improved	1,404	2	1.04	\$44.09	\$45.75
2	North	252813342500007390	GILL PAULA A	3115 NW AVENUE W	0100 - SFR UP TO 2.49 AC	Non-Exempt	Single-Family Residential	2,337	1	1.00	\$44.09	\$44.09
2	North	252813342500007400	THOMAS REES STEPHANIE	XERXES AVE NW	0007 - RES. OR MH LOT W/ MISC IMPR OF SOME VALUE	Non-Exempt	Vacant	0	0	1.00	\$44.09	\$44.09
2	North	252813342500007410	THOMAS REES STEPHANIE	XERXES AVE NW	0001 - VAC.RES	Non-Exempt	Vacant	0	0	1.00	\$44.09	\$44.09
2	North	252813342500007420	LXC STRICKLAND LLC	3226 NW XERXES AVE	0852 - DUPLEXES, TRI'S, QUAD'S IN POLK CITY, AUBURNDALE,	Non-Exempt	Other Improved	1,248	2	0.92	\$44.09	\$40.67
2	North	252813342500007430	LXC STRICKLAND LLC	3228 NW XERXES AVE	0852 - DUPLEXES, TRI'S, QUAD'S IN POLK CITY, AUBURNDALE,	Non-Exempt	Other Improved	1,248	2	0.92	\$44.09	\$40.67
2	North	252813342500007440	ARCINIEGA ENRIQUE R	3230 XERXES AVE NW	0100 - SFR UP TO 2.49 AC	Non-Exempt	Single-Family Residential	2,587	1	1.00	\$44.09	\$44.09
2	North	252813342500007470	MORGAN JEREMIAH D	3236 XERXES AVE NW	0100 - SFR UP TO 2.49 AC	Non-Exempt	Single-Family Residential	2,176	1	1.00	\$44.09	\$44.09
2	North	252813342500007500	3246 XERXES AVE NW LLC	3246 XERXES AVE NW	0100 - SFR UP TO 2.49 AC	Non-Exempt	Single-Family Residential	1,892	1	1.00	\$44.09	\$44.09
2	North	252813342500007530	AMBROSE MARK A	2454 34TH ST NW	1100 - COM, MISC.	Non-Exempt	Other Improved	1,868	1	1.38	\$44.09	\$60.87
2	North	252813342500007540	BALESSAR REAL ESTATE INVESTMENTS LLC	2424 NW 34TH ST	0852 - DUPLEXES, TRI'S, QUAD'S IN POLK CITY, AUBURNDALE,	Non-Exempt	Other Improved	1,771	2	1.31	\$44.09	\$57.71
2	North	252813342500007560	FRANCIS LATONGIA	2422 34TH ST NW	0100 - SFR UP TO 2.49 AC	Non-Exempt	Single-Family Residential	1,759	1	1.00	\$44.09	\$44.09
2	North	252813342500007580	TINDEL DEBRA ESTATE OF	2420 NW 34TH ST	0100 - SFR UP TO 2.49 AC	Non-Exempt	Single-Family Residential	1,247	1	1.00	\$44.09	\$44.09
2	North	252813342500007590	WILLIAMS ORLYN	2418 34TH ST NW	0100 - SFR UP TO 2.49 AC	Non-Exempt	Single-Family Residential	1,247	1	1.00	\$44.09	\$44.09
2	North	252813342500007602	BRISBIN CAPITAL LLC	2414 34TH ST NW	4800 - ALL WH, DISTRIB, TERM, STORAGE UNDER 19,999 SF	Non-Exempt	Other Improved	4,080	1	3.02	\$44.09	\$132.95
2	North	252813342500007603	BRISBIN CAPITAL LLC	3408 AVENUE W NW	4800 - ALL WH, DISTRIB, TERM, STORAGE UNDER 19,999 SF	Non-Exempt	Other Improved	6,027	2	4.45	\$44.09	\$196.40
2	North	252813342500007630	MENDOZA ISRAEL	3375 NW AVENUE W	0803 - MULTIPLE RESIDENCES SFR & MH	Non-Exempt	Other Improved	2,328	2	1.72	\$44.09	\$75.86
2	North	252813342500007641	4726 BLDG ASSOC OF WINTER HAVEN INC	3308 AVENUE W NW	7077 - CLUBS & LODGES - VAC LAND OR MISC IMPR OF SOME VAL	Non-Exempt	Other Improved	0	0	1.00	\$44.09	\$44.09
2	North	252813342500007670	4726 BLDG ASSOC OF WINTER HAVEN INC	AVENUE W NW	7077 - CLUBS & LODGES - VAC LAND OR MISC IMPR OF SOME VAL	Non-Exempt	Other Improved	0	0	1.00	\$44.09	\$44.09
2	North	252813342500007690	GRINSLADE COLLEEN	3207 NW AVENUE W	0100 - SFR UP TO 2.49 AC	Non-Exempt	Single-Family Residential	1,300	1	1.00	\$44.09	\$44.09
2	North	252813342500007701	COX DARRELL RAY	3129 AVENUE W NW	0100 - SFR UP TO 2.49 AC	Non-Exempt	Single-Family Residential	1,596	1	1.00	\$44.09	\$44.09
2	North	252813342500007711	POSTELL DEBBIE GAIL	3127 NW AVENUE W	0100 - SFR UP TO 2.49 AC	Non-Exempt	Single-Family Residential	1,398	1	1.00	\$44.09	\$44.09
2	North	252813342500007730	MCKINNEY MARY A	3125 NW AVENUE W	0100 - SFR UP TO 2.49 AC	Non-Exempt	Single-Family Residential	1,176	1	1.00	\$44.09	\$44.09

Polk County's Inwood Street Lighting - Preliminary Roll

Area	Project	Parcel ID	Owner Name	Situs	DOR	Exemption	Category	Building	Dwelling		Total Rate	Assessment
								Area [SqFt]	Units	ERU		
2	North	252813342500007740	4726 BLDG ASSOC OF WINTER HAVEN INC	AVENUE V NW	7077 - CLUBS & LODGES - VAC LAND OR MISC IMPR OF SOME VAL	Non-Exempt	Other Improved	0	0	1.00	\$44.09	\$44.09
2	North	252813342500007760	4726 BLDG ASSOC OF WINTER HAVEN INC	3308 NW AVENUE W	7728 - CLUBS & LODGES	Non-Exempt	Other Improved	8,550	1	6.32	\$44.09	\$278.62
2	North	252813342500007790	4726 BLDG ASSOC OF WINTER HAVEN INC	AVENUE W NW	7077 - CLUBS & LODGES - VAC LAND OR MISC IMPR OF SOME VAL	Non-Exempt	Other Improved	0	0	1.00	\$44.09	\$44.09
2	North	252813342500007800	BROADBENT PROPERTY GROUP LLC	2208 34TH ST NW	0811 - MULTI-FAMILY W/SFR	Non-Exempt	Other Improved	2,507	3	1.85	\$44.09	\$81.70
2	North	252813342500007810	FBR PROPERTIES LLC	2206 34TH ST	0100 - SFR UP TO 2.49 AC	Non-Exempt	Single-Family Residential	1,076	1	1.00	\$44.09	\$44.09
2	North	252813342500007830	FBR PROPERTIES LLC	2204 NW 34TH ST	0100 - SFR UP TO 2.49 AC	Non-Exempt	Single-Family Residential	1,300	1	1.00	\$44.09	\$44.09
2	North	252813342500007840	BELLA OAK LLC	2200 34TH ST NW	0200 - M.H. (RP) UP TO 2.49 ACRES	Non-Exempt	Single-Family Residential	784	1	1.00	\$44.09	\$44.09
2	North	252813342500007850	BUILDING ASSOCIATION OF WINTER HAVEN INC	3315 NW AVENUE V	0002 - VAC. MH - PLATTED	Non-Exempt	Vacant	0	0	1.00	\$44.09	\$44.09
2	North	252813342500007901	PERAZA JOHANA STEPHANE	2904 NW AVENUE V	0100 - SFR UP TO 2.49 AC	Non-Exempt	Single-Family Residential	1,388	1	1.00	\$44.09	\$44.09
2	North	252813342500007902	LIMA CARLOS	3082 AVENUE V NW	0100 - SFR UP TO 2.49 AC	Non-Exempt	Single-Family Residential	1,268	1	1.00	\$44.09	\$44.09
2	North	252813342500007920	KUBICEK KAROL	3090 NW AVENUE V	0100 - SFR UP TO 2.49 AC	Non-Exempt	Single-Family Residential	2,507	1	1.00	\$44.09	\$44.09
2	North	252813342500007940	PAYNE KENNETH WAYNE	2201 31ST ST NW	0100 - SFR UP TO 2.49 AC	Non-Exempt	Single-Family Residential	2,113	1	1.00	\$44.09	\$44.09
2	North	252813342500007950	BLANCHARD JUDY A	3106 NW AVENUE V	0200 - M.H. (RP) UP TO 2.49 ACRES	Non-Exempt	Single-Family Residential	854	1	1.00	\$44.09	\$44.09
2	North	252813342500007960	A FARSHID INVESTMENTS INC	3108 NW AVENUE V	0852 - DUPLEXES, TRI'S, QUAD'S IN POLK CITY, AUBURNDALE,	Non-Exempt	Other Improved	2,337	3	1.73	\$44.09	\$76.16
2	North	252813342500007970	LOBO JUAN C	3110 AVENUE V NW	0852 - DUPLEXES, TRI'S, QUAD'S IN POLK CITY, AUBURNDALE,	Non-Exempt	Other Improved	2,364	3	1.75	\$44.09	\$77.04
2	North	252813342500007980	OUR HORIZON EQUITY INC	3112 AVENUE V NW	0852 - DUPLEXES, TRI'S, QUAD'S IN POLK CITY, AUBURNDALE,	Non-Exempt	Other Improved	2,700	3	2.00	\$44.09	\$87.98
2	North	252813342500007990	PAYNE TISHELLE	3114 AVENUE V NW	0852 - DUPLEXES, TRI'S, QUAD'S IN POLK CITY, AUBURNDALE,	Non-Exempt	Other Improved	2,204	3	1.63	\$44.09	\$71.82
2	North	252813342500008000	NC EQUITY MANAGEMENT LLC	3300 AVENUE V NW	0852 - DUPLEXES, TRI'S, QUAD'S IN POLK CITY, AUBURNDALE,	Non-Exempt	Other Improved	1,708	2	1.26	\$44.09	\$55.66
2	North	252813342500008011	CLERGEOT THOMAS	3328 AVENUE V NW	0001 - VAC.RES	Non-Exempt	Vacant	0	0	1.00	\$44.09	\$44.09
2	North	252813342500008080	SMITH KAREN V	3316 AVENUE V NW	0100 - SFR UP TO 2.49 AC	Non-Exempt	Single-Family Residential	818	1	1.00	\$44.09	\$44.09
2	North	252813342500008090	STRICKLIN JAMES W JR	3330 AVENUE V NW	0100 - SFR UP TO 2.49 AC	Non-Exempt	Single-Family Residential	1,174	1	1.00	\$44.09	\$44.09
2	North	252813342500008100	LU CHING H	3318 AVENUE V NW	0100 - SFR UP TO 2.49 AC	Non-Exempt	Single-Family Residential	768	1	1.00	\$44.09	\$44.09
2	North	252813342500008110	WILLIAMS RUPERT	3320 NW AVENUE V	0100 - SFR UP TO 2.49 AC	Non-Exempt	Single-Family Residential	1,628	1	1.00	\$44.09	\$44.09
2	North	252813342500008120	RICKS STEPHEN	3322 NW AVENUE V	0200 - M.H. (RP) UP TO 2.49 ACRES	Non-Exempt	Single-Family Residential	938	1	1.00	\$44.09	\$44.09
2	North	252813342500008130	SIMPSON BEVERLY A	2108 34TH ST NW	0200 - M.H. (RP) UP TO 2.49 ACRES	Non-Exempt	Single-Family Residential	840	1	1.00	\$44.09	\$44.09
2	North	252813342500008140	SIMPSON BEVERLY A	2106 34TH ST NW	0100 - SFR UP TO 2.49 AC	Non-Exempt	Single-Family Residential	880	1	1.00	\$44.09	\$44.09
2	North	252813342500008150	CANTRELL GUADALUPE A	2104 34TH ST NW	0100 - SFR UP TO 2.49 AC	Non-Exempt	Single-Family Residential	1,068	1	1.00	\$44.09	\$44.09
2	North	252813342500008170	DARNELL KENNETH LEE	3335 NW AVENUE U	0100 - SFR UP TO 2.49 AC	Non-Exempt	Single-Family Residential	2,038	1	1.00	\$44.09	\$44.09
2	North	252813342500008180	POWELL FREDDIE L JR	3327 NW AVENUE U	0001 - VAC.RES	Non-Exempt	Vacant	0	0	1.00	\$44.09	\$44.09
2	North	252813342500008190	YOHE TIMOTHY A	3325 AVENUE U NW	0100 - SFR UP TO 2.49 AC	Non-Exempt	Single-Family Residential	1,254	1	1.00	\$44.09	\$44.09
2	North	252813342500008200	PLEMONS DARLENE A	3319 AVENUE U NW	0100 - SFR UP TO 2.49 AC	Non-Exempt	Single-Family Residential	1,107	1	1.00	\$44.09	\$44.09
2	North	252813342500008210	REID SMITH ALECIA	3301 AVENUE U NW	0852 - DUPLEXES, TRI'S, QUAD'S IN POLK CITY, AUBURNDALE,	Non-Exempt	Other Improved	1,802	2	1.33	\$44.09	\$58.72
2	North	252813342500008220	WOODS GEORGE E	3288 AVENUE U NW	0100 - SFR UP TO 2.49 AC	Non-Exempt	Single-Family Residential	1,136	1	1.00	\$44.09	\$44.09
2	North	252813342500008240	SANTIAGO MELANIE NEGRON	3296 AVENUE U NW	0100 - SFR UP TO 2.49 AC	Non-Exempt	Single-Family Residential	1,952	1	1.00	\$44.09	\$44.09
2	North	252813342500008250	PIERRE ERLINE ESTATE OF	3123 AVENUE U NW	0100 - SFR UP TO 2.49 AC	Non-Exempt	Single-Family Residential	1,373	1	1.00	\$44.09	\$44.09
2	North	252813342500008260	YOUNG GEORGE	3121 AVENUE U NW	0100 - SFR UP TO 2.49 AC	Non-Exempt	Single-Family Residential	936	1	1.00	\$44.09	\$44.09
2	North	252813342500008270	VEREEKE REGINALD L	3119 AVENUE U NW	0100 - SFR UP TO 2.49 AC	Non-Exempt	Single-Family Residential	1,179	1	1.00	\$44.09	\$44.09
2	North	252813342500008290	URIZANDI LILIAN M	3117 AVENUE U NW	0200 - M.H. (RP) UP TO 2.49 ACRES	Non-Exempt	Single-Family Residential	732	1	1.00	\$44.09	\$44.09
2	North	252813342500008301	BAKER ROBERT A	3117 AVENUE U NW	0802 - MULTIPLE MH RESIDENCES	Non-Exempt	Other Improved	1,194	2	0.88	\$44.09	\$38.91
2	North	252813342500008321	LAWLOR BROWN MEGAN	3107 AVENUE U NW	0100 - SFR UP TO 2.49 AC	Non-Exempt	Single-Family Residential	1,496	1	1.00	\$44.09	\$44.09
2	North	252813342500008330	RUANO LEASMI	3115 AVENUE U NW	0100 - SFR UP TO 2.49 AC	Non-Exempt	Single-Family Residential	988	1	1.00	\$44.09	\$44.09
2	North	252813342500008340	DANIELS DERIOHN	3101 AVENUE U NW	0100 - SFR UP TO 2.49 AC	Non-Exempt	Single-Family Residential	816	1	1.00	\$44.09	\$44.09
2	North	252813342500008360	TREJO FERNANDO AND GLORIA TRUST	3085 NW AVENUE U	0100 - SFR UP TO 2.49 AC	Non-Exempt	Single-Family Residential	1,800	1	1.00	\$44.09	\$44.09
2	North	252813342500008380	TROTT KELSEY ROSE	3093 AVENUE U NW	0100 - SFR UP TO 2.49 AC	Non-Exempt	Single-Family Residential	1,452	1	1.00	\$44.09	\$44.09
2	North	252813342500008390	CLERVOIX FRANCILA	2929 AVENUE U NW	0100 - SFR UP TO 2.49 AC	Non-Exempt	Single-Family Residential	1,920	1	1.00	\$44.09	\$44.09
2	North	252813342500008400	BURNS LEONARD E	3080 AVENUE U NW	0100 - SFR UP TO 2.49 AC	Non-Exempt	Single-Family Residential	1,260	1	1.00	\$44.09	\$44.09
2	North	252813342500008410	RODRIGUEZ ALEX VELAZGUES	3082 AVENUE U NW	0100 - SFR UP TO 2.49 AC	Non-Exempt	Single-Family Residential	1,398	1	1.00	\$44.09	\$44.09
2	North	252813342500008420	PCREHC OF DELAWARE	3088 AVENUE U NW	0100 - SFR UP TO 2.49 AC	Non-Exempt	Single-Family Residential	1,118	1	1.00	\$44.09	\$44.09
2	North	252813342500008430	B & B RENTAL PROPERTIES LLC	3090 AVENUE U NW	0100 - SFR UP TO 2.49 AC	Non-Exempt	Single-Family Residential	1,420	1	1.00	\$44.09	\$44.09
2	North	252813342500008440	FINNEY HOLLY N	3100 AVENUE U NW	0100 - SFR UP TO 2.49 AC	Non-Exempt	Single-Family Residential	1,890	1	1.00	\$44.09	\$44.09
2	North	252813342500008470	3110 AVENUE U TRUST	3110 NW AVENUE U	0100 - SFR UP TO 2.49 AC	Non-Exempt	Single-Family Residential	1,308	1	1.00	\$44.09	\$44.09
2	North	252813342500008480	FOX LEWIS	3112 NW AVENUE U	0100 - SFR UP TO 2.49 AC	Non-Exempt	Single-Family Residential	1,888	1	1.00	\$44.09	\$44.09
2	North	252813342500008490	OLSON DAVID W	3116 AVENUE U NW	0100 - SFR UP TO 2.49 AC	Non-Exempt	Single-Family Residential	1,188	1	1.00	\$44.09	\$44.09
2	North	252813342500008510	REID SMITH ALECIA	3118 AVENUE U NW	0001 - VAC.RES	Non-Exempt	Vacant	1,412	1	1.00	\$44.09	\$44.09
2	North	252813342500008520	CONSULT 1 LLC	3120 AVENUE U NW	0100 - SFR UP TO 2.49 AC	Non-Exempt	Single-Family Residential	1,200	1	1.00	\$44.09	\$44.09
2	North	252813342500008530	BARBER MICHAEL T	3210 AVENUE U NW	0100 - SFR UP TO 2.49 AC	Non-Exempt	Single-Family Residential	1,176	1	1.00	\$44.09	\$44.09
2	North	252813342500008540	COBARRUBIA JOANN	3220 AVENUE U NW	0100 - SFR UP TO 2.49 AC	Non-Exempt	Single-Family Residential	1,104	1	1.00	\$44.09	\$44.09
2	North	252813342500008550	REYES MARISOL	3230 AVENUE U NW	0100 - SFR UP TO 2.49 AC	Non-Exempt	Single-Family Residential	1,104	1	1.00	\$44.09	\$44.09
2	North	252813342500008560	LU CHING	3318 NW AVENUE U	0200 - M.H. (RP) UP TO 2.49 ACRES	Non-Exempt	Single-Family Residential	768	1	1.00	\$44.09	\$44.09
2	North	252813342500008580	SEVERITY INVESTMENT PROPERTY LLC	3324 AVENUE U NW	0852 - DUPLEXES, TRI'S, QUAD'S IN POLK CITY, AUBURNDALE,	Non-Exempt	Other Improved	2,341	2	1.73	\$44.09	\$76.29
2	North	252813342500008600	QUITORIANO JESSERIE A	3328 AVENUE U NW	0100 - SFR UP TO 2.49 AC	Non-Exempt	Single-Family Residential	1,460	1	1.00	\$44.09	\$44.09
2	North	252813342500008611	JEAMBART CHERLINE	3396 AVENUE U NW	0100 - SFR UP TO 2.49 AC	Non-Exempt	Single-Family Residential	1,880	1	1.00	\$44.09	\$44.09
2	North	252813342500008612	ALCANTARA BASILIO	2114 NW 34TH ST	0852 - DUPLEXES, TRI'S, QUAD'S IN POLK CITY, AUBURNDALE,	Non-Exempt	Other Improved	1,550	2	1.15	\$44.09	\$50.51
2	North	252813342500008630	HERNANDEZ RAMON VICENTE	2112 34TH ST NW	0100 - SFR UP TO 2.49 AC	Non-Exempt	Single-Family Residential	1,076	1	1.00	\$44.09	\$44.09
2	North	252813342500008640	URQUIAGA RAUL	2115 34TH ST	0100 - SFR UP TO 2.49 AC	Non-Exempt	Single-Family Residential	1,080	1	1.00	\$44.09	\$44.09
2	North	252813342500008650	RIVERA JOSE ALEJANDRO COLLAZO	2111 34TH ST NW	0100 - SFR UP TO 2.49 AC	Non-Exempt	Single-Family Residential	1,076	1	1.00	\$44.09	\$44.09
2	North	252813342500008670	JARNOT ELIZABETH	3293 AVENUE T NW	0100 - SFR UP TO 2.49 AC	Non-Exempt	Single-Family Residential	1,240	1	1.00	\$44.09	\$44.09
2	North	252813342500008680	GOMEZ WENCESLAO	3335 AVENUE T NW	0100 - SFR UP TO 2.49 AC	Non-Exempt	Single-Family Residential	1,452	1	1.00	\$44.09	\$44.09
2	North	252813342500008690	MORAN RAMON S MACAS	3325 AVENUE T NW	0100 - SFR UP TO 2.49 AC	Non-Exempt	Single-Family Residential	1,734	1	1.00	\$44.09	\$44.09
2	North	252813342500008710	TBB3285 LLC	3285 AVENUE U NW	0100 - SFR UP TO 2.49 AC	Non-Exempt	Single-Family Residential	1,754	1	1.00	\$44.09	\$44.09
2	North	252813342500008730	ROBERSON LAQAWANA	3279 AVENUE U NW	0100 - SFR UP TO 2.49 AC	Non-Exempt	Single-Family Residential	2,009	1	1.00	\$44.09	\$44.09

Polk County's Inwood Street Lighting - Preliminary Roll

Area	Project	Parcel ID	Owner Name	Situs	DOR	Exemption	Category	Building	Dwelling	ERU	Total Rate	Assessment
								Area [SqFt]	Units			
2	North	252813342500008741	MERILUS ROOMMOND	3271 AVENUE T NW	0100 - SFR UP TO 2.49 AC	Non-Exempt	Single-Family Residential	2,009	1	1.00	\$44.09	\$44.09
2	North	252813342500008752	SMITH CATHERINE	3111 AVENUE T NW	0100 - SFR UP TO 2.49 AC	Non-Exempt	Single-Family Residential	1,458	1	1.00	\$44.09	\$44.09
2	North	252813342500008770	DUPREY HARRY JR	3109 AVENUE T NW	0100 - SFR UP TO 2.49 AC	Non-Exempt	Single-Family Residential	1,422	1	1.00	\$44.09	\$44.09
2	North	252813342500008780	RIVERA MARC ANGELO	3107 AVENUE T NW	0100 - SFR UP TO 2.49 AC	Non-Exempt	Single-Family Residential	1,798	1	1.00	\$44.09	\$44.09
2	North	252813342500008800	PRIMM JOHN P	3101 AVENUE T NW	0100 - SFR UP TO 2.49 AC	Non-Exempt	Single-Family Residential	2,102	1	1.00	\$44.09	\$44.09
2	North	252813342500008820	KOLEVIC NIKOLA	3103 AVENUE T NW	0100 - SFR UP TO 2.49 AC	Non-Exempt	Single-Family Residential	2,330	1	1.00	\$44.09	\$44.09
2	North	252813342500008840	PAREDES RAFAEL	3095 AVENUE T NW	0100 - SFR UP TO 2.49 AC	Non-Exempt	Single-Family Residential	1,494	1	1.00	\$44.09	\$44.09
2	North	252813342500008850	DALESSANDRO PIERLUIGI	3055 AVENUE T NW	0100 - SFR UP TO 2.49 AC	Non-Exempt	Single-Family Residential	975	1	1.00	\$44.09	\$44.09
2	North	252813342500008860	HARRISON REINE MARTHA	3085 AVENUE T NW	0100 - SFR UP TO 2.49 AC	Non-Exempt	Single-Family Residential	1,692	1	1.00	\$44.09	\$44.09
2	North	252813342500008880	BADILLO JOSE LUIS	2914 AVENUE T NW	0100 - SFR UP TO 2.49 AC	Non-Exempt	Single-Family Residential	1,767	1	1.00	\$44.09	\$44.09
2	North	252813342500008900	WRIGHT LINEIH	3090 AVENUE T NW	0100 - SFR UP TO 2.49 AC	Non-Exempt	Single-Family Residential	1,424	1	1.00	\$44.09	\$44.09
2	North	252813342500008910	PAREDES RAFAEL	3094 AVENUE T NW	0100 - SFR UP TO 2.49 AC	Non-Exempt	Single-Family Residential	1,842	1	1.00	\$44.09	\$44.09
2	North	252813342500008920	RESICAP FLORIDA OWNER II LLC	1975 31ST ST NW	0100 - SFR UP TO 2.49 AC	Non-Exempt	Single-Family Residential	1,920	1	1.00	\$44.09	\$44.09
2	North	252813342500008930	BIENAIME MARIE	3102 AVENUE T NW	0100 - SFR UP TO 2.49 AC	Non-Exempt	Single-Family Residential	1,465	1	1.00	\$44.09	\$44.09
2	North	252813342500008940	PEREZ ALEXANDER LANZO	3100 AVENUE T NW	0100 - SFR UP TO 2.49 AC	Non-Exempt	Single-Family Residential	1,920	1	1.00	\$44.09	\$44.09
2	North	252813342500008950	IRISH KARIN	3104 AVENUE T NW	0100 - SFR UP TO 2.49 AC	Non-Exempt	Single-Family Residential	1,202	1	1.00	\$44.09	\$44.09
2	North	252813342500008960	ADAMSON DWAYNE K	3106 NW AVENUE T	0100 - SFR UP TO 2.49 AC	Non-Exempt	Single-Family Residential	1,407	1	1.00	\$44.09	\$44.09
2	North	252813342500008980	MICHEL NIVELATE JEAN	3110 AVENUE T NW	0100 - SFR UP TO 2.49 AC	Non-Exempt	Single-Family Residential	1,760	1	1.00	\$44.09	\$44.09
2	North	252813342500009000	CAMPBELL JEFFREY	3250 AVENUE T NW	0100 - SFR UP TO 2.49 AC	Non-Exempt	Single-Family Residential	1,480	1	1.00	\$44.09	\$44.09
2	North	252813342500009010	DIAZ WANDA I	3260 AVENUE T NW	0100 - SFR UP TO 2.49 AC	Non-Exempt	Single-Family Residential	1,767	1	1.00	\$44.09	\$44.09
2	North	252813342500009030	DERISEAU SAINTMILA	3280 AVENUE T NW	0100 - SFR UP TO 2.49 AC	Non-Exempt	Single-Family Residential	1,480	1	1.00	\$44.09	\$44.09
2	North	252813342500009041	DANG PHUONG DO	3284 AVENUE T NW	0100 - SFR UP TO 2.49 AC	Non-Exempt	Single-Family Residential	1,270	1	1.00	\$44.09	\$44.09
2	North	252813342500009050	VALENCIA WILLIAM	3288 AVENUE T NW	0100 - SFR UP TO 2.49 AC	Non-Exempt	Single-Family Residential	1,424	1	1.00	\$44.09	\$44.09
2	North	252813342500009060	ABNEY ARTHUR	3324 AVENUE T NW	0100 - SFR UP TO 2.49 AC	Non-Exempt	Single-Family Residential	1,491	1	1.00	\$44.09	\$44.09
2	North	252813342500009070	GLENN LUTRICIA	3328 AVENUE T NW	0100 - SFR UP TO 2.49 AC	Non-Exempt	Single-Family Residential	1,733	1	1.00	\$44.09	\$44.09
2	North	252813342500009091	GARCIA PAOLA YESENIA ABREU	3395 LAKE DR NW	0100 - SFR UP TO 2.49 AC	Non-Exempt	Single-Family Residential	1,260	1	1.00	\$44.09	\$44.09
2	North	252813342500009100	JP2 LAND TRUST	2006 34TH ST NW	0100 - SFR UP TO 2.49 AC	Non-Exempt	Single-Family Residential	2,158	1	1.00	\$44.09	\$44.09
2	North	252813342500009111	BRYANT JOHNNY P	2002 34TH ST NW	0100 - SFR UP TO 2.49 AC	Non-Exempt	Single-Family Residential	1,828	1	1.00	\$44.09	\$44.09
2	North	252813342500009112	GRADE INVESTMENTS LLC	3365 AVENUE S NW	0100 - SFR UP TO 2.49 AC	Non-Exempt	Single-Family Residential	1,234	1	1.00	\$44.09	\$44.09
2	North	252813342500009130	3355 AVENUE S NW LAND TRUST	LAKE DR NW	0001 - VAC.RES	Non-Exempt	Vacant	0	0	1.00	\$44.09	\$44.09
2	North	252813342500009140	3355 AVENUE S NW LAND TRUST	3355 AVENUE S NW	0100 - SFR UP TO 2.49 AC	Non-Exempt	Single-Family Residential	1,399	1	1.00	\$44.09	\$44.09
2	North	252813342500009150	BAMBERG MEAGAN	3233 AVENUE S NW	0100 - SFR UP TO 2.49 AC	Non-Exempt	Single-Family Residential	1,178	1	1.00	\$44.09	\$44.09
2	North	252813342500009160	HODNETT KENNETH J ESTATE OF	3229 AVENUE S NW	0100 - SFR UP TO 2.49 AC	Non-Exempt	Single-Family Residential	1,344	1	1.00	\$44.09	\$44.09
2	North	252813342500009180	BLACK MARGARET ELLEN	3223 AVENUE S NW	0100 - SFR UP TO 2.49 AC	Non-Exempt	Single-Family Residential	1,080	1	1.00	\$44.09	\$44.09
2	North	252813342500009190	CAULDER THOMAS EARLE	3221 NW AVENUE S	0200 - M.H. (RP) UP TO 2.49 ACRES	Non-Exempt	Single-Family Residential	720	1	1.00	\$44.09	\$44.09
2	North	252813342500009200	CAULDER THOMAS EARLE	3127 AVENUE S NW	0100 - SFR UP TO 2.49 AC	Non-Exempt	Single-Family Residential	1,200	1	1.00	\$44.09	\$44.09
2	North	252813342500009210	GIAMARINO TAYLOR SIMS	3125 AVENUE S NW	0811 - MULTI-FAMILY W/SFR	Non-Exempt	Other Improved	2,028	3	1.50	\$44.09	\$66.09
2	North	252813342500009220	LEAL JUAN	3075 NW AVENUE S	0200 - M.H. (RP) UP TO 2.49 ACRES	Non-Exempt	Single-Family Residential	660	1	1.00	\$44.09	\$44.09
2	North	252813342500009240	REITER CARL A	3007 AVENUE S NW	0100 - SFR UP TO 2.49 AC	Non-Exempt	Single-Family Residential	1,120	1	1.00	\$44.09	\$44.09
2	North	252813342500009260	KDRP HOLDINGS LLC	3003 AVENUE S NW	0100 - SFR UP TO 2.49 AC	Non-Exempt	Single-Family Residential	820	1	1.00	\$44.09	\$44.09
2	North	252813342500009270	C2CV HAVEN LLC	3001 AVENUE S NW	0100 - SFR UP TO 2.49 AC	Non-Exempt	Single-Family Residential	1,456	1	1.00	\$44.09	\$44.09
2	North	252813342500009280	UFFER DAVID	1900 31ST ST NW	0100 - SFR UP TO 2.49 AC	Non-Exempt	Single-Family Residential	1,343	1	1.00	\$44.09	\$44.09
2	North	252813342500009290	LINDSEY ROGER	2833 AVENUE S NW	0100 - SFR UP TO 2.49 AC	Non-Exempt	Single-Family Residential	1,389	1	1.00	\$44.09	\$44.09
2	North	252813342500009300	SHEPPARD TERESA L	2831 AVENUE S NW	0100 - SFR UP TO 2.49 AC	Non-Exempt	Single-Family Residential	1,416	1	1.00	\$44.09	\$44.09
2	North	252813342500009322	SANDERS WAYNE S	2832 AVENUE S NW	0100 - SFR UP TO 2.49 AC	Non-Exempt	Single-Family Residential	1,433	1	1.00	\$44.09	\$44.09
2	North	252813342500009341	STREETER JEFFREY E	1806 31ST ST	0100 - SFR UP TO 2.49 AC	Non-Exempt	Single-Family Residential	1,888	1	1.00	\$44.09	\$44.09
2	North	252813342500009342	B & B RENTAL PROPERTIES LLC	1804 31ST ST NW	0100 - SFR UP TO 2.49 AC	Non-Exempt	Single-Family Residential	1,368	1	1.00	\$44.09	\$44.09
2	North	252813342500009360	LEE CAROL	3000 AVENUE S NW	0100 - SFR UP TO 2.49 AC	Non-Exempt	Single-Family Residential	1,165	1	1.00	\$44.09	\$44.09
2	North	252813342500009370	WINN SAVANNAH LANE	3004 AVENUE S NW	0100 - SFR UP TO 2.49 AC	Non-Exempt	Single-Family Residential	1,225	1	1.00	\$44.09	\$44.09
2	North	252813342500009381	SIEIRA MARIA LOURDES	3006 AVENUE S NW	0100 - SFR UP TO 2.49 AC	Non-Exempt	Single-Family Residential	1,383	1	1.00	\$44.09	\$44.09
2	North	252813342500009390	HERBERT LINDA C	3108 AVENUE S NW	0100 - SFR UP TO 2.49 AC	Non-Exempt	Single-Family Residential	1,480	1	1.00	\$44.09	\$44.09
2	North	252813342500009410	SOTO ELIZABETH	3110 AVENUE S NW	0100 - SFR UP TO 2.49 AC	Non-Exempt	Single-Family Residential	1,236	1	1.00	\$44.09	\$44.09
2	North	252813342500009420	CAULDER GERALD B JR	3120 AVENUE S NW	0100 - SFR UP TO 2.49 AC	Non-Exempt	Single-Family Residential	1,480	1	1.00	\$44.09	\$44.09
2	North	252813342500009430	JIANG CHIH HUANG	3130 AVENUE S NW	0100 - SFR UP TO 2.49 AC	Non-Exempt	Single-Family Residential	1,480	1	1.00	\$44.09	\$44.09
2	North	252813342500009440	LOUIS ROSEMARIE JEAN	3216 AVENUE S NW	0100 - SFR UP TO 2.49 AC	Non-Exempt	Single-Family Residential	2,412	1	1.00	\$44.09	\$44.09
2	North	252813342500009461	NGUYEN HONG THUONG THI	3180 LAKE DR NW	0100 - SFR UP TO 2.49 AC	Non-Exempt	Single-Family Residential	2,696	1	1.00	\$44.09	\$44.09
2	North	252813342500009471	SYZDEK GEORGE ROBERT ESTATE OF	3360 AVENUE S NW	0100 - SFR UP TO 2.49 AC	Non-Exempt	Single-Family Residential	1,366	1	1.00	\$44.09	\$44.09
2	North	252813342500009480	HENSON LLEROY	3364 AVENUE S NW	0100 - SFR UP TO 2.49 AC	Non-Exempt	Single-Family Residential	1,352	1	1.00	\$44.09	\$44.09
2	North	252813342500009490	O & O PROPERTY GROUP LLC	3366 AVENUE S NW	0100 - SFR UP TO 2.49 AC	Non-Exempt	Single-Family Residential	1,606	1	1.00	\$44.09	\$44.09
2	North	252813342500009500	RITTENHOUSE DON	3368 AVENUE S NW	0100 - SFR UP TO 2.49 AC	Non-Exempt	Single-Family Residential	1,298	1	1.00	\$44.09	\$44.09
2	North	252813342500009510	HANSEN MICHAEL	1823 34TH ST NW	0100 - SFR UP TO 2.49 AC	Non-Exempt	Single-Family Residential	1,502	1	1.00	\$44.09	\$44.09
2	North	252813342500009530	ZAMARRIPA ANGELA	1821 NW 34TH ST	0100 - SFR UP TO 2.49 AC	Non-Exempt	Single-Family Residential	1,723	1	1.00	\$44.09	\$44.09
2	North	252813342500009551	METELUS INES	3399 AVENUE R NW	0100 - SFR UP TO 2.49 AC	Non-Exempt	Single-Family Residential	1,359	1	1.00	\$44.09	\$44.09
2	North	252813342500009552	BROOKS SANDRA P REVOCABLE TRUST	3395 AVENUE R NW	0100 - SFR UP TO 2.49 AC	Non-Exempt	Single-Family Residential	1,260	1	1.00	\$44.09	\$44.09
2	North	252813342500009570	WESTGATE KALEE R	3391 AVENUE R NW	0100 - SFR UP TO 2.49 AC	Non-Exempt	Single-Family Residential	1,120	1	1.00	\$44.09	\$44.09
2	North	252813342500009580	CAMP JESSICA WENZEL	3321 AVENUE R NW	0200 - M.H. (RP) UP TO 2.49 ACRES	Non-Exempt	Single-Family Residential	1,216	1	1.00	\$44.09	\$44.09
2	North	252813342500009601	JOHNSON BARBARA LEE ESTATE OF	3319 AVENUE R NW	0200 - M.H. (RP) UP TO 2.49 ACRES	Non-Exempt	Single-Family Residential	720	1	1.00	\$44.09	\$44.09
2	North	252813342500009610	CAMP SHIRLEY M	3315 AVENUE R NW	0100 - SFR UP TO 2.49 AC	Non-Exempt	Single-Family Residential	1,306	1	1.00	\$44.09	\$44.09
2	North	252813342500009630	TORIA PROPERTIES LLC	3301 AVENUE R NW	0100 - SFR UP TO 2.49 AC	Non-Exempt	Single-Family Residential	780	1	1.00	\$44.09	\$44.09
2	North	252813342500009640	NANCY'S PASS 3230 LAND TRUST	3230 NANCY'S PASS	0100 - SFR UP TO 2.49 AC	Non-Exempt	Single-Family Residential	1,312	1	1.00	\$44.09	\$44.09
2	North	252813342500009650	DIVERSIFIED RESIDENTIAL HOMES 1 LLC	3121 LAKE DR NW	0100 - SFR UP TO 2.49 AC	Non-Exempt	Single-Family Residential	1,775	1	1.00	\$44.09	\$44.09

Polk County's Inwood Street Lighting - Preliminary Roll

Area	Project	Parcel ID	Owner Name	Situs	DOR	Exemption	Category	Building	Dwelling	ERU	Total Rate	Assessment
								Area [SqFt]	Units			
2	North	252813342500009660	HERNANDEZ RIGOBERTO	3108 AVENUE R NW	0100 - SFR UP TO 2.49 AC	Non-Exempt	Single-Family Residential	1,440	1	1.00	\$44.09	\$44.09
2	North	252813342500009680	DUARTE LASAVO	1801 31ST ST NW	0100 - SFR UP TO 2.49 AC	Non-Exempt	Single-Family Residential	2,040	1	1.00	\$44.09	\$44.09
2	North	252813342500009700	CMTG REAL ESTATE ENTERPRISES INC	1800 NW 31ST ST	0100 - SFR UP TO 2.49 AC	Non-Exempt	Single-Family Residential	2,896	1	1.00	\$44.09	\$44.09
2	North	252813342500009720	SALINAS ANTONIO	2847 AVENUE R NW	0100 - SFR UP TO 2.49 AC	Non-Exempt	Single-Family Residential	794	1	1.00	\$44.09	\$44.09
2	North	252813342500009730	LU CHING HUA	2837 AVENUE R NW	0100 - SFR UP TO 2.49 AC	Non-Exempt	Single-Family Residential	960	1	1.00	\$44.09	\$44.09
2	North	252813342500009740	KEMPER DWAYNE EDWARD JAMES III	2840 AVENUE R NW	0100 - SFR UP TO 2.49 AC	Non-Exempt	Single-Family Residential	1,625	1	1.00	\$44.09	\$44.09
2	North	252813342500009750	CASTLEBERRY JESSE L	2844 AVENUE R NW	0100 - SFR UP TO 2.49 AC	Non-Exempt	Single-Family Residential	1,412	1	1.00	\$44.09	\$44.09
2	North	252813342500009761	WALLACE WAYNE WESLEY	1798 31ST ST NW	0100 - SFR UP TO 2.49 AC	Non-Exempt	Single-Family Residential	1,488	1	1.00	\$44.09	\$44.09
2	North	252813342500009762	WARRICK DEBORAH L	1750 31ST ST NW	0100 - SFR UP TO 2.49 AC	Non-Exempt	Single-Family Residential	1,919	1	1.00	\$44.09	\$44.09
2	North	252813342500009781	JP3 LAND TRUST	1799 31ST ST NW	0100 - SFR UP TO 2.49 AC	Non-Exempt	Single-Family Residential	1,646	1	1.00	\$44.09	\$44.09
2	North	252813342500009782	APONTE CHRISTIE M CAMACHO	1797 31ST ST NW	0100 - SFR UP TO 2.49 AC	Non-Exempt	Single-Family Residential	1,510	1	1.00	\$44.09	\$44.09
2	North	252813342500009800	AGG1 INVESTMENTS LLC	3110 AVENUE R NW	0100 - SFR UP TO 2.49 AC	Non-Exempt	Single-Family Residential	1,032	1	1.00	\$44.09	\$44.09
2	North	252813342500009810	PALOU JORGE DANIEL	3120 AVENUE R NW	0100 - SFR UP TO 2.49 AC	Non-Exempt	Single-Family Residential	1,479	1	1.00	\$44.09	\$44.09
2	North	252813342500009840	SIMEONOV DANIEL A	3370 AVENUE R NW	0100 - SFR UP TO 2.49 AC	Non-Exempt	Single-Family Residential	1,172	1	1.00	\$44.09	\$44.09
2	North	252813342500009850	WHEELER SHIRLEY A	3372 AVENUE R NW	0100 - SFR UP TO 2.49 AC	Non-Exempt	Single-Family Residential	1,385	1	1.00	\$44.09	\$44.09
2	North	252813342500009860	WILLIS RICHARD K	3374 AVENUE R NW	0100 - SFR UP TO 2.49 AC	Non-Exempt	Single-Family Residential	1,542	1	1.00	\$44.09	\$44.09
2	North	252813342500009870	WILLIAMS THEODORE JR	3376 AVENUE R NW	0100 - SFR UP TO 2.49 AC	Non-Exempt	Single-Family Residential	1,288	1	1.00	\$44.09	\$44.09
2	North	252813342500009880	KING FAMILY TRUST	3384 AVENUE R NW	0100 - SFR UP TO 2.49 AC	Non-Exempt	Single-Family Residential	1,221	1	1.00	\$44.09	\$44.09
2	North	252813342500009900	CAMP SHIRLEY	3386 AVENUE R NW	0100 - SFR UP TO 2.49 AC	Non-Exempt	Single-Family Residential	1,053	1	1.00	\$44.09	\$44.09
2	North	252813342500009910	DIVANE JAYDEN MILO	3390 AVENUE R NW	0100 - SFR UP TO 2.49 AC	Non-Exempt	Single-Family Residential	648	1	1.00	\$44.09	\$44.09
2	North	252813342500009920	CRUZ KERWIN PEREZ	3396 AVENUE R NW	0100 - SFR UP TO 2.49 AC	Non-Exempt	Single-Family Residential	1,218	1	1.00	\$44.09	\$44.09
2	North	252813342500009930	3398 AVENUE R NW LAND TRUST	3398 AVENUE R NW	0100 - SFR UP TO 2.49 AC	Non-Exempt	Single-Family Residential	1,364	1	1.00	\$44.09	\$44.09
2	North	252813342500009941	HAVEN CHURCH OF GOD	AVENUE R NW	7071 - CHURCHES - VACANT LAND OR MISC IMPR OF SOME VALUE	Non-Exempt	Other Improved	0	0	1.00	\$44.09	\$44.09
2	North	252813342500009960	VACA LUIS DANIEL	1725 34TH ST	0100 - SFR UP TO 2.49 AC	Non-Exempt	Single-Family Residential	1,218	1	1.00	\$44.09	\$44.09
2	North	252813342500009971	CHAN WILLIAM K	1721 34TH ST NW	0100 - SFR UP TO 2.49 AC	Non-Exempt	Single-Family Residential	1,303	1	1.00	\$44.09	\$44.09
2	North	252813342500009980	ROSARIO EDGAR	3398 AVENUE Q NW	0100 - SFR UP TO 2.49 AC	Non-Exempt	Single-Family Residential	1,812	1	1.00	\$44.09	\$44.09
2	North	252813342500010000	BAXTER ROGER DALE	3335 NW Q AVE	0200 - M.H. (RP) UP TO 2.49 ACRES	Non-Exempt	Single-Family Residential	672	1	1.00	\$44.09	\$44.09
2	North	252813342500010010	3333 AVENUE Q NW LAND TRUST	3333 AVENUE Q NW	0100 - SFR UP TO 2.49 AC	Non-Exempt	Single-Family Residential	1,120	1	1.00	\$44.09	\$44.09
2	North	252813342500010020	EDOUARD JEAN CHARLES	3325 AVENUE Q NW	0100 - SFR UP TO 2.49 AC	Non-Exempt	Single-Family Residential	1,072	1	1.00	\$44.09	\$44.09
2	North	252813342500010030	SINCLAIR MARY	3323 AVENUE Q NW	0100 - SFR UP TO 2.49 AC	Non-Exempt	Single-Family Residential	1,698	1	1.00	\$44.09	\$44.09
2	North	252813342500010040	MARQUEZ MIGUEL HENAO	3287 AVENUE Q NW	0100 - SFR UP TO 2.49 AC	Non-Exempt	Single-Family Residential	936	1	1.00	\$44.09	\$44.09
2	North	252813342500010050	ELDER JAESHIAH	3285 AVENUE Q NW	0100 - SFR UP TO 2.49 AC	Non-Exempt	Single-Family Residential	1,296	1	1.00	\$44.09	\$44.09
2	North	252813342500010060	LEBRON MARIA L	3260 AVENUE Q NW	0100 - SFR UP TO 2.49 AC	Non-Exempt	Single-Family Residential	1,224	1	1.00	\$44.09	\$44.09
2	North	252813342500010070	KMS FLORIDA SUN LLC	3240 AVENUE Q NW	0100 - SFR UP TO 2.49 AC	Non-Exempt	Single-Family Residential	1,188	1	1.00	\$44.09	\$44.09
2	North	252813342500010100	LITTLE FREDERICK	3200 AVENUE Q NW	0100 - SFR UP TO 2.49 AC	Non-Exempt	Single-Family Residential	1,210	1	1.00	\$44.09	\$44.09
2	North	252813342500010110	PYRCE ERROL	3189 AVENUE Q NW	0100 - SFR UP TO 2.49 AC	Non-Exempt	Single-Family Residential	1,472	1	1.00	\$44.09	\$44.09
2	North	252813342500010120	JACKSON DOUGLAS C	3155 AVENUE Q NW	0100 - SFR UP TO 2.49 AC	Non-Exempt	Single-Family Residential	1,085	1	1.00	\$44.09	\$44.09
2	North	252813342500010130	ZAMOR JEAN C	3145 AVENUE Q NW	0100 - SFR UP TO 2.49 AC	Non-Exempt	Single-Family Residential	1,085	1	1.00	\$44.09	\$44.09
2	North	252813342500010141	ELIACIN MYRIAME	1725 NW 31ST ST	0100 - SFR UP TO 2.49 AC	Non-Exempt	Single-Family Residential	1,228	1	1.00	\$44.09	\$44.09
2	North	252813342500010142	RODRIGUEZ RICARDO DAVID MALDONADO	1717 31ST ST NW	0100 - SFR UP TO 2.49 AC	Non-Exempt	Single-Family Residential	1,528	1	1.00	\$44.09	\$44.09
2	North	252813342500010160	CXL STRICKLAND LLC	1700 31ST ST NW	0100 - SFR UP TO 2.49 AC	Non-Exempt	Single-Family Residential	1,966	1	1.00	\$44.09	\$44.09
2	North	252813342500010180	DEESON TOMMY	3015 AVENUE Q	0100 - SFR UP TO 2.49 AC	Non-Exempt	Single-Family Residential	1,384	1	1.00	\$44.09	\$44.09
1	North	252813342500010200	WINTER HAVEN CITY OF	0 LAKE DR NW	8900 - MUNICIPAL (OTHER THAN COLLEGES,PARKS&RE	Govt	Other Improved	196	1	0.14	\$44.09	\$0.00
1	North	252813342500010210	WINTER HAVEN CITY OF	3401 AVENUE T NW	8089 - VACANT MUNICIPAL - VAC LAND OR MISC IMPR OF SOME V	Govt	Vacant	0	0	1.00	\$44.09	\$0.00
1	North	252813342500010240	LOMAX ARTHUR NEAL JR	3501 AVENUE T NW	0802 - MULTIPLE MH RESIDENCES	Non-Exempt	Other Improved	1,652	2	1.22	\$44.09	\$53.83
1	North	252813342500010260	FERGUSON THOMAS	AVENUE T NW	0001 - VAC.RES	Non-Exempt	Vacant	0	0	1.00	\$44.09	\$44.09
1	North	252813342500010270	MOLINA ELMER	3505 AVENUE T NW	0100 - SFR UP TO 2.49 AC	Non-Exempt	Single-Family Residential	1,368	1	1.00	\$44.09	\$44.09
1	North	252813342500010290	PERRYMOND KIMBERLY NICOLE	3507 AVENUE T NW	0100 - SFR UP TO 2.49 AC	Non-Exempt	Single-Family Residential	1,344	1	1.00	\$44.09	\$44.09
1	North	252813342500010300	CHANEY LARRY WAYNE	3508 AVENUE T NW	0100 - SFR UP TO 2.49 AC	Non-Exempt	Single-Family Residential	901	1	1.00	\$44.09	\$44.09
1	North	252813342500010310	MAXWELL GLENDA D	1801 36TH ST NW	0100 - SFR UP TO 2.49 AC	Non-Exempt	Single-Family Residential	672	1	1.00	\$44.09	\$44.09
1	North	252813342500010320	PARRA VICTOR M	3603 AVENUE T NW	0100 - SFR UP TO 2.49 AC	Non-Exempt	Single-Family Residential	844	1	1.00	\$44.09	\$44.09
1	North	252813342500010330	WADLEY ROBERT JR	3605 AVENUE T NW	0100 - SFR UP TO 2.49 AC	Non-Exempt	Single-Family Residential	1,342	1	1.00	\$44.09	\$44.09
1	North	252813342500010350	TRAPCHAK WESLEY WILSON	3607 AVENUE T	0200 - M.H. (RP) UP TO 2.49 ACRES	Non-Exempt	Single-Family Residential	1,138	1	1.00	\$44.09	\$44.09
1	North	252813342500010380	OROPEZA RADHAMES	3607 AVENUE T NW	0200 - M.H. (RP) UP TO 2.49 ACRES	Non-Exempt	Single-Family Residential	960	1	1.00	\$44.09	\$44.09
1	North	252813342500010370	GODINEZ FEDERICO	3609 NW AVENUE T	0100 - SFR UP TO 2.49 AC	Non-Exempt	Single-Family Residential	1,115	1	1.00	\$44.09	\$44.09
1	North	252813342500010380	GODINEZ FEDERICO	3611 NW AVENUE T	0002 - VAC. MH - PLATTED	Non-Exempt	Vacant	0	0	1.00	\$44.09	\$44.09
1	North	252813342500010390	GARRETT SHERRY SUE	3613 AVENUE T NW	0001 - VAC.RES	Non-Exempt	Vacant	0	0	1.00	\$44.09	\$44.09
1	North	252813342500010400	GARRETT SHERRY ESTATE OF	3615 AVENUE T NW	0803 - MULTIPLE RESIDENCES SFR & MH	Non-Exempt	Other Improved	2,150	2	1.59	\$44.09	\$70.06
1	North	252813342500010420	LEACH MELBA JUNE OLIVA	3704 AVENUE U NW	0200 - M.H. (RP) UP TO 2.49 ACRES	Non-Exempt	Single-Family Residential	672	1	1.00	\$44.09	\$44.09
1	North	252813342500010430	LEBRON EVELYN	3660 AVENUE U NW	0100 - SFR UP TO 2.49 AC	Non-Exempt	Single-Family Residential	1,216	1	1.00	\$44.09	\$44.09
1	North	252813342500010440	LAMB ROBERT EARL	3640 AVENUE U NW	0100 - SFR UP TO 2.49 AC	Non-Exempt	Single-Family Residential	1,232	1	1.00	\$44.09	\$44.09
1	North	252813342500010460	ADAMS RYAN A	3636 AVENUE U NW	0100 - SFR UP TO 2.49 AC	Non-Exempt	Single-Family Residential	978	1	1.00	\$44.09	\$44.09
1	North	252813342500010470	MOULTON KURT R	3632 AVENUE U NW	0100 - SFR UP TO 2.49 AC	Non-Exempt	Single-Family Residential	1,322	1	1.00	\$44.09	\$44.09
1	North	252813342500010480	TINOCO PATRICIA	3628 AVENUE U NW	0100 - SFR UP TO 2.49 AC	Non-Exempt	Single-Family Residential	1,288	1	1.00	\$44.09	\$44.09
1	North	252813342500010501	WIERSEMA DOUGLAS M	3608 AVENUE U NW	0100 - SFR UP TO 2.49 AC	Non-Exempt	Single-Family Residential	1,824	1	1.00	\$44.09	\$44.09
1	North	252813342500010532	GARRETT SHERRY ESTATE OF	AVENUE U NW	0064 - VAC. RESIDENTIAL, UNBUILDABLE	Non-Exempt	Vacant	0	0	1.00	\$44.09	\$44.09
1	North	252813342500010533	OROPEZA RADHAMES	1850 36TH ST NW	0100 - SFR UP TO 2.49 AC	Non-Exempt	Single-Family Residential	1,255	1	1.00	\$44.09	\$44.09
1	North	252813342500010541	GARRETT SHERRY ESTATE OF	3510 AVENUE U NW	0902 - MULTIPLE MH RESIDENCES	Non-Exempt	Other Improved	1,488	2	1.10	\$44.09	\$48.49
1	North	252813342500010542	OROPEZA RADHAMES	1850 NW 36TH ST	0064 - VAC. RESIDENTIAL, UNBUILDABLE	Non-Exempt	Vacant	0	0	1.00	\$44.09	\$44.09
1	North	252813342500010560	LOPEZ ADRIAN	3508 AVENUE U NW	0200 - M.H. (RP) UP TO 2.49 ACRES	Non-Exempt	Single-Family Residential	1,064	1	1.00	\$44.09	\$44.09
1	North	252813342500010570	RIVERA RICARDO A	3508 AVENUE U NW	0200 - M.H. (RP) UP TO 2.49 ACRES	Non-Exempt	Single-Family Residential	624	1	1.00	\$44.09	\$44.09

Polk County's Inwood Street Lighting - Preliminary Roll

Area	Project	Parcel ID	Owner Name	Situs	DOR	Exemption	Category	Building	Dwelling	ERU	Total Rate	Assessment
								Area [SqFt]	Units			
1	North	252813342500010580	LOMAX ARTHUR NEAL JR	3500 AVENUE U NW	0803 - MULTIPLE RESIDENCES SFR & MH	Non-Exempt	Other Improved	1,688	2	1.25	\$44.09	\$55.01
1	North	252813342500010601	POTTS TIMOTHY A	2099 LAKE DR NW	0852 - DUPLEXES, TRI'S, QUAD'S IN POLK CITY, AUBURNDALE,	Non-Exempt	Other Improved	1,696	2	1.25	\$44.09	\$55.27
1	North	252813342500010602	STRIBLING JOHN	2096 LAKE DR NW	0100 - SFR UP TO 2.49 AC	Non-Exempt	Single-Family Residential	1,416	1	1.00	\$44.09	\$44.09
1	North	252813342500010610	KETCHUM TONY	AVENUE U NW	0064 - VAC. RESIDENTIAL, UNBUILDABLE	Non-Exempt	Vacant	0	0	1.00	\$44.09	\$44.09
1	North	252813342500010620	JOSEPH ERICK	2126 NW 34TH ST	1175 - CONVENIENCE STORES ONLY	Non-Exempt	Other Improved	1,083	1	0.80	\$44.09	\$35.29
1	North	252813342500010630	MILLER SHARDA L	2128 34TH ST NW	0100 - SFR UP TO 2.49 AC	Non-Exempt	Single-Family Residential	1,366	1	1.00	\$44.09	\$44.09
1	North	252813342500010640	RHONE HERTHA E EST	2130 34TH ST	0100 - SFR UP TO 2.49 AC	Non-Exempt	Single-Family Residential	1,644	1	1.00	\$44.09	\$44.09
1	North	252813342500010650	HOPKINS CECIL L	3415 AVENUE U NW	0200 - M.H. (RP) UP TO 2.49 ACRES	Non-Exempt	Single-Family Residential	2,280	1	1.00	\$44.09	\$44.09
1	North	252813342500010670	KETCHUM TONY	2109 34TH ST NW	0200 - M.H. (RP) UP TO 2.49 ACRES	Non-Exempt	Single-Family Residential	1,296	1	1.00	\$44.09	\$44.09
1	North	252813342500010680	WILSON CHARLES ALBERT SR	2125 NW 34TH ST	0200 - M.H. (RP) UP TO 2.49 ACRES	Non-Exempt	Single-Family Residential	1,728	1	1.00	\$44.09	\$44.09
1	North	252813342500010691	BOWER KEITH A	3402 AVENUE V NW	0100 - SFR UP TO 2.49 AC	Non-Exempt	Single-Family Residential	1,513	1	1.00	\$44.09	\$44.09
1	North	252813342500010692	HARDING ALBERT D JR	3400 AVENUE V NW	0852 - DUPLEXES, TRI'S, QUAD'S IN POLK CITY, AUBURNDALE,	Non-Exempt	Other Improved	1,819	2	1.34	\$44.09	\$59.28
1	North	252813342500010710	SEVERE TRUST	3425 AVENUE U NW	0100 - SFR UP TO 2.49 AC	Non-Exempt	Single-Family Residential	1,731	1	1.00	\$44.09	\$44.09
1	North	252813342500010720	ESPINO LEONARDO	3427 AVENUE U NW	0802 - MULTIPLE MH RESIDENCES	Non-Exempt	Other Improved	1,344	2	0.99	\$44.09	\$43.80
1	North	252813342500010730	RIVERA JOSE A GARCIA	2100 LAKE DR NW	0852 - DUPLEXES, TRI'S, QUAD'S IN POLK CITY, AUBURNDALE,	Non-Exempt	Other Improved	1,988	2	1.47	\$44.09	\$67.78
1	North	252813342500010740	VIRONET MARY ANN	3501 AVENUE U NW	0200 - M.H. (RP) UP TO 2.49 ACRES	Non-Exempt	Single-Family Residential	924	1	1.00	\$44.09	\$44.09
1	North	252813342500010750	CAPOSERE LYNSEE ALEXNADRA	3503 AVENUE U NW	0100 - SFR UP TO 2.49 AC	Non-Exempt	Single-Family Residential	1,336	1	1.00	\$44.09	\$44.09
1	North	252813342500010760	TANNER ANITA VIRGINIA	3505 AVENUE U NW	0100 - SFR UP TO 2.49 AC	Non-Exempt	Single-Family Residential	901	1	1.00	\$44.09	\$44.09
1	North	252813342500010770	TANNER ELEANOR	3507 AVENUE U NW	0100 - SFR UP TO 2.49 AC	Non-Exempt	Single-Family Residential	814	1	1.00	\$44.09	\$44.09
1	North	252813342500010780	MELLENDEZ ARAMIS FIGUEROA	3509 AVENUE U NW	0100 - SFR UP TO 2.49 AC	Non-Exempt	Single-Family Residential	1,456	1	1.00	\$44.09	\$44.09
1	North	252813342500010790	MELLENDEZ RUIZ ERYKA	3541 AVENUE U NW	0200 - M.H. (RP) UP TO 2.49 ACRES	Non-Exempt	Single-Family Residential	1,104	1	1.00	\$44.09	\$44.09
1	North	252813342500010800	DESTINE MICHELIN	3601 AVENUE U NW	0100 - SFR UP TO 2.49 AC	Non-Exempt	Single-Family Residential	938	1	1.00	\$44.09	\$44.09
1	North	252813342500010810	GARCIA FREDERICO GODINEZ	3603 AVENUE U NW	0100 - SFR UP TO 2.49 AC	Non-Exempt	Single-Family Residential	1,158	1	1.00	\$44.09	\$44.09
1	North	252813342500010820	ODIKPA MBIANG O	3605 AVENUE U NW	0100 - SFR UP TO 2.49 AC	Non-Exempt	Single-Family Residential	1,331	1	1.00	\$44.09	\$44.09
1	North	252813342500010840	HALLOCK THOMAS J	2114 LAKE BLVD NW	0100 - SFR UP TO 2.49 AC	Non-Exempt	Single-Family Residential	864	1	1.00	\$44.09	\$44.09
1	North	252813342500010850	HARDMAN KATHERINE J	2116 LAKE BLVD	0100 - SFR UP TO 2.49 AC	Non-Exempt	Single-Family Residential	1,311	1	1.00	\$44.09	\$44.09
1	North	252813342500010860	ZELLER RONALD HENRY	2120 LAKE BLVD NW	0100 - SFR UP TO 2.49 AC	Non-Exempt	Single-Family Residential	2,876	1	1.00	\$44.09	\$44.09
1	North	252813342500010880	GARCIA JOSE M SIERRA	2122 LAKE BLVD NW	0100 - SFR UP TO 2.49 AC	Non-Exempt	Single-Family Residential	1,290	1	1.00	\$44.09	\$44.09
1	North	252813342500010890	V NW LLC REVOCABLE TRUST	3520 AVENUE V NW	0100 - SFR UP TO 2.49 AC	Non-Exempt	Single-Family Residential	1,816	1	1.00	\$44.09	\$44.09
1	North	252813342500010910	DRAKE DWAYNE L	3512 AVENUE V NW	0100 - SFR UP TO 2.49 AC	Non-Exempt	Single-Family Residential	1,070	1	1.00	\$44.09	\$44.09
1	North	252813342500010921	OROPEZA RADHAMES	3510 AVENUE V NW	0100 - SFR UP TO 2.49 AC	Non-Exempt	Single-Family Residential	936	1	1.00	\$44.09	\$44.09
1	North	252813342500010931	MAISE WILLIAM WADE	3506 AVENUE V NW	0100 - SFR UP TO 2.49 AC	Non-Exempt	Single-Family Residential	940	1	1.00	\$44.09	\$44.09
1	North	252813342500010950	LUXE WIERGELA	3504 AVENUE V NW	0001 - VAC.RES	Non-Exempt	Vacant	0	0	1.00	\$44.09	\$44.09
1	North	252813342500010960	LILLIENDAHL ALFRED STICKNEY	2035 LAKE DR W	0100 - SFR UP TO 2.49 AC	Non-Exempt	Single-Family Residential	825	1	1.00	\$44.09	\$44.09
1	North	252813342500010971	OLI INC	3470 AVENUE V NW	0852 - DUPLEXES, TRI'S, QUAD'S IN POLK CITY, AUBURNDALE,	Non-Exempt	Other Improved	1,212	2	0.80	\$44.09	\$39.50
1	North	252813342500010972	SAMPSON JEREMY	3472 AVENUE V NW	0200 - M.H. (RP) UP TO 2.49 ACRES	Non-Exempt	Single-Family Residential	504	1	1.00	\$44.09	\$44.09
1	North	252813342500010991	MAYNOR MICHAEL LEE	3464 AVENUE V NW	0100 - SFR UP TO 2.49 AC	Non-Exempt	Single-Family Residential	1,140	1	1.00	\$44.09	\$44.09
1	North	252813342500011010	BRADLEY HOWARD D	3460 AVENUE V AVE NW	0200 - M.H. (RP) UP TO 2.49 ACRES	Non-Exempt	Single-Family Residential	840	1	1.00	\$44.09	\$44.09
1	North	252813342500011020	CARRASQUILLO LUIS ANGEL ROLON	3401 AVENUE V NW	0100 - SFR UP TO 2.49 AC	Non-Exempt	Single-Family Residential	1,584	1	1.00	\$44.09	\$44.09
1	North	252813342500011030	VENTURA ARMANDO JOSE	2203 34TH ST NW	0100 - SFR UP TO 2.49 AC	Non-Exempt	Single-Family Residential	1,950	1	1.00	\$44.09	\$44.09
1	North	252813342500011040	LU CHING HUA	2205 34TH ST NW	0100 - SFR UP TO 2.49 AC	Non-Exempt	Single-Family Residential	1,254	1	1.00	\$44.09	\$44.09
1	North	252813342500011060	CHENG SHU HUI	2207 34TH ST NW	0100 - SFR UP TO 2.49 AC	Non-Exempt	Single-Family Residential	1,329	1	1.00	\$44.09	\$44.09
1	North	252813342500011070	MOISA EDWARD S JR AND LINDA A REVOCABLE TRUST	2209 34TH ST NW	0100 - SFR UP TO 2.49 AC	Non-Exempt	Single-Family Residential	1,040	1	1.00	\$44.09	\$44.09
1	North	252813342500011080	MANNING SHIRLEY A	3403 AVENUE V NW	0100 - SFR UP TO 2.49 AC	Non-Exempt	Single-Family Residential	1,044	1	1.00	\$44.09	\$44.09
1	North	252813342500011110	WALTERS ROBERT	3417 AVENUE V NW	0200 - M.H. (RP) UP TO 2.49 ACRES	Non-Exempt	Single-Family Residential	784	1	1.00	\$44.09	\$44.09
1	North	252813342500011122	FULLER PEGGY L	3493 AVENUE V NW	0100 - SFR UP TO 2.49 AC	Non-Exempt	Single-Family Residential	1,178	1	1.00	\$44.09	\$44.09
1	North	252813342500011140	RIGAZIO CYNTHIA L	2190 LAKE DR NW	0100 - SFR UP TO 2.49 AC	Non-Exempt	Single-Family Residential	1,237	1	1.00	\$44.09	\$44.09
1	North	252813342500011150	LEWIS RUDOLPH	3507 AVENUE V NW	0100 - SFR UP TO 2.49 AC	Non-Exempt	Single-Family Residential	1,268	1	1.00	\$44.09	\$44.09
1	North	252813342500011161	SANCHEZ JUAN	2153 LAKE DR NW	0200 - M.H. (RP) UP TO 2.49 ACRES	Non-Exempt	Single-Family Residential	672	1	1.00	\$44.09	\$44.09
1	North	252813342500011162	CINQUANTI SALLY	2230 LAKE BLVD	0100 - SFR UP TO 2.49 AC	Non-Exempt	Single-Family Residential	1,265	1	1.00	\$44.09	\$44.09
1	North	252813342500011170	SANTIAGO MIGUEL ANGEL CARO	3521 AVENUE V NW	0100 - SFR UP TO 2.49 AC	Non-Exempt	Single-Family Residential	1,515	1	1.00	\$44.09	\$44.09
1	North	252813342500011191	ZINKOWSKY MICHAEL N	2208 LAKE BLVD NW	0100 - SFR UP TO 2.49 AC	Non-Exempt	Single-Family Residential	1,420	1	1.00	\$44.09	\$44.09
1	North	252813342500011192	LOCKHART SANDERS	2206 LAKE BLVD	0100 - SFR UP TO 2.49 AC	Non-Exempt	Single-Family Residential	624	1	1.00	\$44.09	\$44.09
1	North	252813342500011211	SANCHEZ ANTONIO	2196 LAKE DR NW	0100 - SFR UP TO 2.49 AC	Non-Exempt	Single-Family Residential	1,170	1	1.00	\$44.09	\$44.09
1	North	252813342500011212	NEW BREEZE PROPERTIES LLC	2192 LAKE DR NW	0100 - SFR UP TO 2.49 AC	Non-Exempt	Single-Family Residential	1,049	1	1.00	\$44.09	\$44.09
1	North	252813342500011221	HALL WILLIE EDWARD	3448 AVENUE W	0150 - MODULAR HOME UP TO 2.49 ACRES	Non-Exempt	Single-Family Residential	1,544	1	1.00	\$44.09	\$44.09
1	North	252813342500011240	GERBER ROBERT	3446 AVENUE W NW	0100 - SFR UP TO 2.49 AC	Non-Exempt	Single-Family Residential	2,160	1	1.00	\$44.09	\$44.09
1	North	252813342500011260	RAMSARAN TONY B	3432 AVENUE W NW	0100 - SFR UP TO 2.49 AC	Non-Exempt	Single-Family Residential	1,176	1	1.00	\$44.09	\$44.09
1	North	252813342500011270	RAMSARAN TONY BHASKARNAND	3430 AVENUE W NW	0100 - SFR UP TO 2.49 AC	Non-Exempt	Single-Family Residential	1,344	1	1.00	\$44.09	\$44.09
1	North	252813342500011280	BHASKARNAND RAMSARAN TONY	AVENUE W NW	0001 - VAC.RES	Non-Exempt	Vacant	0	0	1.00	\$44.09	\$44.09
1	North	252813342500011290	LOWERY JAMES	2305 34TH ST NW	0100 - SFR UP TO 2.49 AC	Non-Exempt	Single-Family Residential	1,746	1	1.00	\$44.09	\$44.09
1	North	252813342500011310	YON JOHNNIE L	2307 NW 34TH ST	0802 - MULTIPLE MH RESIDENCES	Non-Exempt	Other Improved	1,400	2	1.03	\$44.09	\$45.62
1	North	252813342500011330	LOUIS JEAN MARIE	2403 34TH ST NW	0852 - DUPLEXES, TRI'S, QUAD'S IN POLK CITY, AUBURNDALE,	Non-Exempt	Other Improved	1,550	2	1.15	\$44.09	\$50.51
1	North	252813342500011340	FIRST HAITIAN CHURCH OF THE NAZARENE OF	2387 34TH STREET NW	7100 - CHURCHES	Non-Exempt	Other Improved	1,884	1	1.39	\$44.09	\$61.39
1	North	252813342500011350	HALL TENESHA EST	3421 AVENUE W NW	0100 - SFR UP TO 2.49 AC	Non-Exempt	Single-Family Residential	1,320	1	1.00	\$44.09	\$44.09
1	North	252813342500011360	OGLESBY MARIE	3431 AVENUE W NW	0100 - SFR UP TO 2.49 AC	Non-Exempt	Single-Family Residential	1,076	1	1.00	\$44.09	\$44.09
1	North	252813342500011380	OJEDA RUTMARY CANAS	3433 AVENUE W NW	0100 - SFR UP TO 2.49 AC	Non-Exempt	Single-Family Residential	1,280	1	1.00	\$44.09	\$44.09
1	North	252813342500011390	RIVERA SOTO CARLOS JOSE	3445 AVENUE W NW	0200 - M.H. (RP) UP TO 2.49 ACRES	Non-Exempt	Single-Family Residential	840	1	1.00	\$44.09	\$44.09
1	North	252813342500011400	HILL GLENDALY MARRERO	3447 AVENUE W NW	0100 - SFR UP TO 2.49 AC	Non-Exempt	Single-Family Residential	1,172	1	1.00	\$44.09	\$44.09
1	North	252813342500011420	CARTAGENA JOSE ANTONIO	3449 AVENUE W NW	0007 - RES. OR MH LOT W/ MISC IMPR OF SOME VALUE	Non-Exempt	Vacant	0	0	1.00	\$44.09	\$44.09
1	North	252813342500011440	NAVA OCTAVIO VILLAGOMEZ	2204 LAKE DR NW	0802 - MULTIPLE MH RESIDENCES	Non-Exempt	Other Improved	1,220	2	0.90	\$44.09	\$39.76

Polk County's Inwood Street Lighting - Preliminary Roll

Area	Project	Parcel ID	Owner Name	Situs	DOR	Exemption	Category	Building	Dwelling	ERU	Total Rate	Assessment
								Area [SqFt]	Units			
1	North	252813342500011451	KERSEY ALEX	2208 LAKE DR NW	0100 - SFR UP TO 2.49 AC	Non-Exempt	Single-Family Residential	1,042	1	1.00	\$44.09	\$44.09
1	North	252813342500011460	GIBBS CODY LANCE	2210 LAKE DR NW	0100 - SFR UP TO 2.49 AC	Non-Exempt	Single-Family Residential	1,139	1	1.00	\$44.09	\$44.09
1	North	252813342500011470	THOMAS PROPERTY & FAMILY LLC	3408 AVENUE X	0100 - SFR UP TO 2.49 AC	Non-Exempt	Single-Family Residential	2,280	1	1.00	\$44.09	\$44.09
1	North	252813342500011490	KODSI MEDHAT	3406 NW AVENUE X	0100 - SFR UP TO 2.49 AC	Non-Exempt	Single-Family Residential	1,167	1	1.00	\$44.09	\$44.09
1	North	252813342500011500	SHELTON LOT LAND TRUST	AVENUE X NW	0001 - VAC.RES	Non-Exempt	Vacant	0	0	1.00	\$44.09	\$44.09
1	North	252813342500011510	CLARMONT GINETTE	3404 AVENUE X NW	0100 - SFR UP TO 2.49 AC	Non-Exempt	Single-Family Residential	1,677	1	1.00	\$44.09	\$44.09
1	North	252813342500011540	FIRST HAITIAN CHURCH OF THE NAZARENE OF	2401 NW 34TH ST	7100 - CHURCHES	Non-Exempt	Other Improved	10,396	1	7.64	\$44.09	\$336.82
1	North	252813342500011600	BENTLEY STEPHEN	3403 AVENUE X NW	0200 - M.H. (RP) UP TO 2.49 ACRES	Non-Exempt	Single-Family Residential	€96	1	1.00	\$44.09	\$44.09
1	North	252813342500011610	BELIZAIRE PELERGE	3405 AVENUE X NW	0100 - SFR UP TO 2.49 AC	Non-Exempt	Single-Family Residential	1,616	1	1.00	\$44.09	\$44.09
1	North	252813342500011621	PERONET EVANE	3407 AVENUE X NW	0100 - SFR UP TO 2.49 AC	Non-Exempt	Single-Family Residential	1,459	1	1.00	\$44.09	\$44.09
1	North	252813342500011640	CRAMER ARNOLD M	3409 AVENUE X NW	0200 - M.H. (RP) UP TO 2.49 ACRES	Non-Exempt	Single-Family Residential	1,020	1	1.00	\$44.09	\$44.09
1	North	252813342500011651	BATTON WILLIAM R	3411 AVENUE X NW	0100 - SFR UP TO 2.49 AC	Non-Exempt	Single-Family Residential	1,500	1	1.00	\$44.09	\$44.09
1	North	252813342500011652	MARTINEZ NATASHA DALEN GARCIA	3413 AVENUE X NW	0100 - SFR UP TO 2.49 AC	Non-Exempt	Single-Family Residential	1,186	1	1.00	\$44.09	\$44.09
1	North	252813342500011660	NAGIEL BRYAN	2330 LAKE DR NW	0100 - SFR UP TO 2.49 AC	Non-Exempt	Single-Family Residential	1,000	1	1.00	\$44.09	\$44.09
1	North	252813342500011670	NUNEZ OSCAR E	2344 LAKE DR NW	0100 - SFR UP TO 2.49 AC	Non-Exempt	Single-Family Residential	1,483	1	1.00	\$44.09	\$44.09
1	North	252813342500011690	2354 LAKE DRIVE NW LAND TRUST	2354 LAKE DR NW	0200 - M.H. (RP) UP TO 2.49 ACRES	Non-Exempt	Single-Family Residential	1,152	1	1.00	\$44.09	\$44.09
1	North	252813342500011700	CAMERON GEORGE RONALD	2360 LAKE DR NW	0652 - DUPLEXES, TRI'S, QUAD'S IN POLK CITY, AUBURNDALE,	Non-Exempt	Other Improved	3,854	3	2.85	\$44.09	\$125.59
1	North	252813342500011710	CAMERON GEORGE R	2366 NW LAKE DR	0652 - DUPLEXES, TRI'S, QUAD'S IN POLK CITY, AUBURNDALE,	Non-Exempt	Other Improved	3,854	3	2.85	\$44.09	\$125.59
1	North	252813342500011730	BELINGER CAROL	2398 LAKE DR NW	0801 - MULTIPLE SFR RESIDENCES	Non-Exempt	Other Improved	1,706	2	1.26	\$44.09	\$55.59
1	North	252813342500011740	BRITIL LOUIS J	3530 NW XERXES AVE	0200 - M.H. (RP) UP TO 2.49 ACRES	Non-Exempt	Single-Family Residential	1,287	1	1.00	\$44.09	\$44.09
1	North	252813342500011750	BRITIL LOUIS J	3528 XERXES AVE NW	0007 - RES. OR MH LOT W/ MISC IMPR OF SOME VALUE	Non-Exempt	Vacant	0	0	1.00	\$44.09	\$44.09
1	North	252813342500011760	BRITIL LOUIS J	3526 XERXES AVE NW	0002 - VAC. MH - PLATTED	Non-Exempt	Vacant	0	0	1.00	\$44.09	\$44.09
2	North	252813342500012381	ONE STOP PHARMACY 106 LLC	3222 AVENUE W NW	0001 - VAC.RES	Non-Exempt	Vacant	0	0	1.00	\$44.09	\$44.09
2	North	252813342500012383	COOPERS MINI SELF STORAGE INC	2219 31ST ST NW	4800 - ALL WH, DISTRIB, TERM, STORAGE UNDER 19,999 SF	Non-Exempt	Other Improved	5,400	1	3.99	\$44.09	\$175.97
2	North	252813342500012384	POINCIANA FL RETALS LLC	3101 AVENUE V NW	0310 - MULTI-FAMILY - 10 - 49 UNITS	Non-Exempt	Other Improved	9,524	12	7.04	\$44.09	\$310.36
3	Southwest	252813343500000011	ARCINIEGA HEIDRA	3490 NW AVENUE M	0100 - SFR UP TO 2.49 AC	Non-Exempt	Single-Family Residential	1,524	1	1.00	\$36.00	\$36.00
3	Southwest	252813343500000012	GLESIL RAYMOND JR	35TH ST NW	0002 - VAC. MH - PLATTED	Non-Exempt	Vacant	0	0	1.00	\$36.00	\$36.00
3	Southwest	252813343500000030	KETCHUM TONY	3480 NW M AVE	0001 - VAC.RES	Non-Exempt	Vacant	0	0	1.00	\$36.00	\$36.00
3	Southwest	252813343500000040	KETCHUM TONY	1303 34TH ST NW	0007 - RES. OR MH LOT W/ MISC IMPR OF SOME VALUE	Non-Exempt	Vacant	0	0	1.00	\$36.00	\$36.00
3	Southwest	252813343500000060	AING SOMALY	1307 NW 34TH ST	0200 - M.H. (RP) UP TO 2.49 ACRES	Non-Exempt	Single-Family Residential	924	1	1.00	\$36.00	\$36.00
3	Southwest	252813343500000070	KENNEDY JUSTIN JOHN	1331 34TH ST NW	0100 - SFR UP TO 2.49 AC	Non-Exempt	Single-Family Residential	3,510	1	1.00	\$36.00	\$36.00
3	Southwest	252813343500000090	MAGGIULLI CHRIS	1333 34TH ST NW	0100 - SFR UP TO 2.49 AC	Non-Exempt	Single-Family Residential	2,546	1	1.00	\$36.00	\$36.00
3	Southwest	252813343500000110	RESICAP FLORIDA OWNER LLC	1335 34TH ST NW	0100 - SFR UP TO 2.49 AC	Non-Exempt	Single-Family Residential	1,200	1	1.00	\$36.00	\$36.00
3	Southwest	252813343500000120	FAITH LLC	1339 34TH ST NW	0007 - RES. OR MH LOT W/ MISC IMPR OF SOME VALUE	Non-Exempt	Vacant	0	0	1.00	\$36.00	\$36.00
3	Southwest	252813343500000130	ZUR AMIR	1341 34TH ST NW	0802 - MULTIPLE MH RESIDENCES	Non-Exempt	Other Improved	2,298	3	1.70	\$36.00	\$61.09
3	Southwest	252813343500000150	ZUR AMIR	1439 34TH ST NW	0802 - MULTIPLE MH RESIDENCES	Non-Exempt	Other Improved	3,232	5	2.39	\$36.00	\$86.00
3	Southwest	252813343500000170	ZUR AMIR	1441 34TH ST	0100 - SFR UP TO 2.49 AC	Non-Exempt	Single-Family Residential	1,181	1	1.00	\$36.00	\$36.00
3	Southwest	252813343500000181	IMMANUEL LUTHERAN CH	1449 34TH ST NW	7100 - CHURCHES	Non-Exempt	Other Improved	4,238	1	3.13	\$36.00	\$112.71
3	Southwest	252813343500000230	IMMANUEL LUTHERAN CHURCH INC	1449 34TH ST NW	7071 - CHURCHES- VACANT LAND OR MISC IMPR OF SOME VALUE	Non-Exempt	Other Improved	0	0	1.00	\$36.00	\$36.00
3	Southwest	252813343500000280	IMMANUEL LUTHERAN CHURCH INC	1472 NW 35TH ST	7100 - CHURCHES	Non-Exempt	Other Improved	1,797	1	1.33	\$36.00	\$47.81
3	Southwest	252813343500000300	IMMANUEL LUTHERAN CHURCH	1458 35TH ST NW	7071 - CHURCHES- VACANT LAND OR MISC IMPR OF SOME VALUE	Non-Exempt	Other Improved	0	0	1.00	\$36.00	\$36.00
3	Southwest	252813343500000330	HERNANDEZ OLGA M	1394 35TH ST NW	0100 - SFR UP TO 2.49 AC	Non-Exempt	Single-Family Residential	774	1	1.00	\$36.00	\$36.00
3	Southwest	252813343500000340	OROPEZA RADHAMES	1392 NW 35TH ST	0100 - SFR UP TO 2.49 AC	Non-Exempt	Single-Family Residential	1,044	1	1.00	\$36.00	\$36.00
3	Southwest	252813343500000350	GARCIA JOSEFINA E	1390 35TH ST NW	0100 - SFR UP TO 2.49 AC	Non-Exempt	Single-Family Residential	460	1	1.00	\$36.00	\$36.00
3	Southwest	252813343500000360	GRIMM JOHN R	35TH ST NW	0001 - VAC.RES	Non-Exempt	Vacant	0	0	1.00	\$36.00	\$36.00
3	Southwest	252813343500000370	UBALDO PROPERTIES INC	1386 35TH ST NW	0200 - M.H. (RP) UP TO 2.49 ACRES	Non-Exempt	Single-Family Residential	696	1	1.00	\$36.00	\$36.00
3	Southwest	252813343500000380	RIVERA REYNALDO	1384 35TH ST NW	0200 - M.H. (RP) UP TO 2.49 ACRES	Non-Exempt	Single-Family Residential	658	1	1.00	\$36.00	\$36.00
3	Southwest	252813343500000390	BORIA YOLANDA	1382 35TH ST NW	0100 - SFR UP TO 2.49 AC	Non-Exempt	Single-Family Residential	870	1	1.00	\$36.00	\$36.00
3	Southwest	252813343500000400	1380 35TH STREET LAND TRUST	1380 35TH ST NW	0100 - SFR UP TO 2.49 AC	Non-Exempt	Single-Family Residential	816	1	1.00	\$36.00	\$36.00
3	Southwest	252813343500000410	LIVEABLE SOLUTIONS LLC	1378 35TH ST NW	0100 - SFR UP TO 2.49 AC	Non-Exempt	Single-Family Residential	720	1	1.00	\$36.00	\$36.00
3	Southwest	252813343500000420	BARBER WILLIE DORIS EST	1376 35TH ST NW	0100 - SFR UP TO 2.49 AC	Non-Exempt	Single-Family Residential	1,242	1	1.00	\$36.00	\$36.00
3	Southwest	252813343500000430	STEELE JASON	35TH ST NW	0001 - VAC.RES	Non-Exempt	Vacant	0	0	1.00	\$36.00	\$36.00
3	Southwest	252813343500000440	STEELE JASON	1372 35TH ST NW	0100 - SFR UP TO 2.49 AC	Non-Exempt	Single-Family Residential	772	1	1.00	\$36.00	\$36.00
3	Southwest	252813343500000450	RIVERA REYNALDO	1306 NW 35TH ST	0100 - SFR UP TO 2.49 AC	Non-Exempt	Single-Family Residential	549	1	1.00	\$36.00	\$36.00
3	Southwest	252813343500000460	DELMAS GINGER DENISE	3675 AVENUE M NW	0803 - MULTIPLE RESIDENCES SFR & MH	Non-Exempt	Other Improved	1,272	2	0.94	\$36.00	\$33.84
3	Southwest	252813343500000480	DESTINE MICHELIN	3555 AVENUE M NW	0100 - SFR UP TO 2.49 AC	Non-Exempt	Single-Family Residential	1,076	1	1.00	\$36.00	\$36.00
3	Southwest	252813343500000500	JOSEPH HOMER	1301 35TH ST NW	0100 - SFR UP TO 2.49 AC	Non-Exempt	Single-Family Residential	1,308	1	1.00	\$36.00	\$36.00
3	Southwest	252813343500000520	STEELE FRANKLIN	0 NW 35TH ST	0007 - RES. OR MH LOT W/ MISC IMPR OF SOME VALUE	Non-Exempt	Vacant	0	0	1.00	\$36.00	\$36.00
3	Southwest	252813343500000530	STEELE TRUMAN F	1373 NW 35TH ST	0200 - M.H. (RP) UP TO 2.49 ACRES	Non-Exempt	Single-Family Residential	924	1	1.00	\$36.00	\$36.00
3	Southwest	252813343500000540	RIVERA REYNALDO	1375 35TH ST NW	0100 - SFR UP TO 2.49 AC	Non-Exempt	Single-Family Residential	1,416	1	1.00	\$36.00	\$36.00
3	Southwest	252813343500000550	STRICKLAND LEON E	1379 NW 35TH ST	0100 - SFR UP TO 2.49 AC	Non-Exempt	Single-Family Residential	1,390	1	1.00	\$36.00	\$36.00
3	Southwest	252813343500000570	STRICKLAND LEON	1381 35TH ST NW	0007 - RES. OR MH LOT W/ MISC IMPR OF SOME VALUE	Non-Exempt	Vacant	0	0	1.00	\$36.00	\$36.00
3	Southwest	252813343500000580	BURNS LEONARD	1383 35TH ST NW	0100 - SFR UP TO 2.49 AC	Non-Exempt	Single-Family Residential	550	1	1.00	\$36.00	\$36.00
3	Southwest	252813343500000600	HOFFMANN CHESTER	1387 NW 35TH ST	0100 - SFR UP TO 2.49 AC	Non-Exempt	Single-Family Residential	948	1	1.00	\$36.00	\$36.00
3	Southwest	252813343500000610	JB HOME VENTURES LLC	1389 NW 35TH ST	0100 - SFR UP TO 2.49 AC	Non-Exempt	Single-Family Residential	725	1	1.00	\$36.00	\$36.00
3	Southwest	252813343500000620	QUILES ANA	1391 35TH ST NW	0100 - SFR UP TO 2.49 AC	Non-Exempt	Single-Family Residential	1,124	1	1.00	\$36.00	\$36.00
3	Southwest	252813343500000640	STRATEGIC SPONSORING LLC	1450 35TH ST NW	0100 - SFR UP TO 2.49 AC	Non-Exempt	Single-Family Residential	1,121	1	1.00	\$36.00	\$36.00
3	Southwest	252813343500000650	DESTINE MICHELIN	1455 35TH ST NW	0100 - SFR UP TO 2.49 AC	Non-Exempt	Single-Family Residential	1,118	1	1.00	\$36.00	\$36.00
3	Southwest	252813343500000660	LIVEABLE SOLUTIONS LLC	1457 35TH ST NW	0100 - SFR UP TO 2.49 AC	Non-Exempt	Single-Family Residential	750	1	1.00	\$36.00	\$36.00
3	Southwest	252813343500000670	SULLIVANT MARLENA ESTATE OF	1475 NW 35TH ST	0200 - M.H. (RP) UP TO 2.49 ACRES	Non-Exempt	Single-Family Residential	732	1	1.00	\$36.00	\$36.00
3	Southwest	252813343500000680	MELLENDEZ BRANDON DAVID	1477 35TH ST NW	0200 - M.H. (RP) UP TO 2.49 ACRES	Non-Exempt	Single-Family Residential	810	1	1.00	\$36.00	\$36.00

Polk County's Inwood Street Lighting - Preliminary Roll

Area	Project	Parcel ID	Owner Name	Situs	DOR	Exemption	Category	Building	Dwelling	ERU	Total Rate	Assessment
								Area [SqFt]	Units			
3	Southwest	252813343500000690	AGUILAR LUIS ANTONIO	1479 35TH ST	0200 - M.H. (RP) UP TO 2.49 ACRES	Non-Exempt	Single-Family Residential	720	1	1.00	\$36.00	\$36.00
3	Southwest	252813343500000700	NEWTON WILLIAM IDE	3500 AVENUE O NW	0100 - SFR UP TO 2.49 AC	Non-Exempt	Single-Family Residential	1,189	1	1.00	\$36.00	\$36.00
3	Southwest	252813343500000730	OLMOS JAVIER F	3580 AVENUE O NW	0100 - SFR UP TO 2.49 AC	Non-Exempt	Single-Family Residential	1,224	1	1.00	\$36.00	\$36.00
3	Southwest	252813343500000740	T & T NOVACK FAMILY TRUST	3590 AVENUE O NW	0100 - SFR UP TO 2.49 AC	Non-Exempt	Single-Family Residential	1,224	1	1.00	\$36.00	\$36.00
3	Southwest	252813343500000760	SOTO CESAR	1490 NW 36TH ST	0200 - M.H. (RP) UP TO 2.49 ACRES	Non-Exempt	Single-Family Residential	672	1	1.00	\$36.00	\$36.00
3	Southwest	252813343500000770	SOTO CESAR	1480 NW 36TH ST	0200 - M.H. (RP) UP TO 2.49 ACRES	Non-Exempt	Single-Family Residential	672	1	1.00	\$36.00	\$36.00
3	Southwest	252813343500000790	MOHAMED NEISHARD	1470 36TH ST NW	0100 - SFR UP TO 2.49 AC	Non-Exempt	Single-Family Residential	663	1	1.00	\$36.00	\$36.00
3	Southwest	252813343500000810	ALVAREZ MARTHA VALDOVINOS	1460 36TH ST NW	0200 - M.H. (RP) UP TO 2.49 ACRES	Non-Exempt	Single-Family Residential	600	1	1.00	\$36.00	\$36.00
3	Southwest	252813343500000820	HERNANDEZ ALISA ANN	1414 36TH ST NW	0200 - M.H. (RP) UP TO 2.49 ACRES	Non-Exempt	Single-Family Residential	720	1	1.00	\$36.00	\$36.00
3	Southwest	252813343500000830	BARNETT ALISA M	1412 36TH ST NW	0007 - RES. OR MH LOT W/ MISC IMPR OF SOME VALUE	Non-Exempt	Vacant	0	0	1.00	\$36.00	\$36.00
3	Southwest	252813343500000840	HERNANDEZ ALISA A	1410 36TH ST NW	0200 - M.H. (RP) UP TO 2.49 ACRES	Non-Exempt	Single-Family Residential	1,056	1	1.00	\$36.00	\$36.00
3	Southwest	252813343500000850	STRICKLAND LEON E	1408 36TH ST NW	0001 - VAC.RES	Non-Exempt	Vacant	0	0	1.00	\$36.00	\$36.00
3	Southwest	252813343500000860	STRICKLAND LEON E	1380 36TH ST NW	0100 - SFR UP TO 2.49 AC	Non-Exempt	Single-Family Residential	1,301	1	1.00	\$36.00	\$36.00
3	Southwest	252813343500000880	STRICKLAND LEON E	1360 NW 36TH ST	0100 - SFR UP TO 2.49 AC	Non-Exempt	Single-Family Residential	750	1	1.00	\$36.00	\$36.00
3	Southwest	252813343500000900	STRICKLAND LEON E	1350 36TH ST NW	0100 - SFR UP TO 2.49 AC	Non-Exempt	Single-Family Residential	2,430	1	1.00	\$36.00	\$36.00
3	Southwest	252813343500000910	RIVERA REYNALDO	1340 NW 36TH ST	0100 - SFR UP TO 2.49 AC	Non-Exempt	Single-Family Residential	810	1	1.00	\$36.00	\$36.00
3	Southwest	252813343500000930	SEED SOWERS EVANGELISTIC ASSOCIATION	1330 NW 36TH ST	7500 - CHARITABLE INCLUDING ORPHANAGES-IMPROVED	Non-Exempt	Other Improved	1,140	1	0.84	\$36.00	\$30.33
3	Southwest	252813343500000940	SMITH CLEVELAND F	3637 AVENUE M NW	0100 - SFR UP TO 2.49 AC	Non-Exempt	Single-Family Residential	926	1	1.00	\$36.00	\$36.00
3	Southwest	252813343500000960	BROWN TIMOTHY L	3633 NW AVENUE M	0801 - MULTIPLE SFR RESIDENCES	Non-Exempt	Other Improved	1,560	2	1.15	\$36.00	\$41.51
3	Southwest	252813343500000970	BOOTH DANIEL L	3631 AVENUE M NW	0100 - SFR UP TO 2.49 AC	Non-Exempt	Single-Family Residential	1,517	1	1.00	\$36.00	\$36.00
3	Southwest	252813343500000990	FIRST BAPTIST CHURCH OF JESUS CHRIST	3627 AVENUE M NW	7100 - CHURCHES	Non-Exempt	Other Improved	2,748	2	2.03	\$36.00	\$73.12
3	Southwest	252813343500001010	FIRST BAPTIST CHURCH OF JESUS CHRIST	AVENUE M NW	7071 - CHURCHES- VACANT LAND OR MISC IMPR OF SOME VALUE	Non-Exempt	Other Improved	0	0	1.00	\$36.00	\$36.00
3	Southwest	252813343500001020	PRAY DOROTHY G	1345 36TH ST NW	0100 - SFR UP TO 2.49 AC	Non-Exempt	Single-Family Residential	1,870	1	1.00	\$36.00	\$36.00
3	Southwest	252813343500001050	ARCINIEGA ENRIQUE	1355 NW 36TH ST	0100 - SFR UP TO 2.49 AC	Non-Exempt	Single-Family Residential	1,118	1	1.00	\$36.00	\$36.00
3	Southwest	252813343500001070	STRICKLAND LEON	1375 36TH ST NW	0802 - MULTIPLE MH RESIDENCES	Non-Exempt	Other Improved	1,712	3	1.27	\$36.00	\$45.55
3	Southwest	252813343500001100	STEELE DARRELL	1411 36TH ST NW	0852 - DUPLEXES, TRI'S, QUAD'S IN POLK CITY, AUBURNDALE,	Non-Exempt	Other Improved	1,080	2	0.80	\$36.00	\$28.74
3	Southwest	252813343500001110	STEELE DARRELL	1413 36TH ST NW	0001 - VAC.RES	Non-Exempt	Vacant	0	0	1.00	\$36.00	\$36.00
3	Southwest	252813343500001120	ORTIZ ALTAGRACIA	1415 NW 36TH ST	0100 - SFR UP TO 2.49 AC	Non-Exempt	Single-Family Residential	672	1	1.00	\$36.00	\$36.00
3	Southwest	252813343500001130	ORTIZ ALTAGRACIA	1425 NW 36TH ST	0803 - MULTIPLE RESIDENCES SFR & MH	Non-Exempt	Other Improved	1,331	2	0.98	\$36.00	\$35.41
3	Southwest	252813343500001150	NAVA RAYMUNDO MARTINEZ	1467 36TH ST NW	0200 - M.H. (RP) UP TO 2.49 ACRES	Non-Exempt	Single-Family Residential	720	1	1.00	\$36.00	\$36.00
3	Southwest	252813343500001160	ENRIQUEZ VICTORIA	1468 36TH ST NW	0200 - M.H. (RP) UP TO 2.49 ACRES	Non-Exempt	Single-Family Residential	1,152	1	1.00	\$36.00	\$36.00
3	Southwest	252813343500001170	AGEE CECIL JEROME	1481 36TH ST NW	0100 - SFR UP TO 2.49 AC	Non-Exempt	Single-Family Residential	1,248	1	1.00	\$36.00	\$36.00
3	Southwest	252813343500001190	PORTER JAMES S ESTATE OF	1489 36TH ST NW	0100 - SFR UP TO 2.49 AC	Non-Exempt	Single-Family Residential	572	1	1.00	\$36.00	\$36.00
3	Southwest	252813343500001200	GALLARDO TERRY G JR	3604 AVENUE O NW	0100 - SFR UP TO 2.49 AC	Non-Exempt	Single-Family Residential	2,165	1	1.00	\$36.00	\$36.00
3	Southwest	252813343500001220	RODRIGUEZ ALFONSO	3694 AVENUE O NW	0200 - M.H. (RP) UP TO 2.49 ACRES	Non-Exempt	Single-Family Residential	1,216	1	1.00	\$36.00	\$36.00
3	Southwest	252813343500001230	KING MAYBELLE M ESTATE OF	AVENUE O NW	0001 - VAC.RES	Non-Exempt	Vacant	0	0	1.00	\$36.00	\$36.00
3	Southwest	252813343500001240	STERLING PRESLEY	3690 AVENUE O NW	0100 - SFR UP TO 2.49 AC	Non-Exempt	Single-Family Residential	2,726	1	1.00	\$36.00	\$36.00
3	Southwest	252813343500001260	BAY AREA HOMES LLC	1346 37TH ST NW	0100 - SFR UP TO 2.49 AC	Non-Exempt	Single-Family Residential	1,242	1	1.00	\$36.00	\$36.00
3	Southwest	252813343500001270	KING MAYBELLE	1344 37TH ST NW	0001 - VAC.RES	Non-Exempt	Vacant	0	0	1.00	\$36.00	\$36.00
3	Southwest	252813343500001280	MCCLENDON JOHNNY RAY SR	1342 37TH ST NW	0001 - VAC.RES	Non-Exempt	Vacant	0	0	1.00	\$36.00	\$36.00
3	Southwest	252813343500001290	CODY SHANELL	1338 37TH ST	0001 - VAC.RES	Non-Exempt	Vacant	0	0	1.00	\$36.00	\$36.00
3	Southwest	252813343500001300	MORALES JONATHAN	1334 37TH ST NW	0100 - SFR UP TO 2.49 AC	Non-Exempt	Single-Family Residential	980	1	1.00	\$36.00	\$36.00
3	Southwest	252813343500001310	MORENO ALEXIS	1332 NW 37TH ST	0100 - SFR UP TO 2.49 AC	Non-Exempt	Single-Family Residential	640	1	1.00	\$36.00	\$36.00
3	Southwest	252813343500001320	CHURCH OF GOD THE BIBLE WAY INC	1330 NW 37TH ST	0100 - SFR UP TO 2.49 AC	Non-Exempt	Single-Family Residential	736	1	1.00	\$36.00	\$36.00
3	Southwest	252813343500001330	KULLKU INC	1328 37TH ST NW	0100 - MULTIPLE SFR RESIDENCES	Non-Exempt	Other Improved	1,288	2	0.95	\$36.00	\$34.27
3	Southwest	252813343500001340	MILLS ALONZO	1326 37TH ST NW	0200 - M.H. (RP) UP TO 2.49 ACRES	Non-Exempt	Single-Family Residential	1,680	1	1.00	\$36.00	\$36.00
3	Southwest	252813343500001350	WILLIS STANLEY	1324 NW 37TH ST	0100 - SFR UP TO 2.49 AC	Non-Exempt	Single-Family Residential	1,560	1	1.00	\$36.00	\$36.00
3	Southwest	252813343500001360	LUKE MITTIE	1322 NW 37TH ST	0200 - M.H. (RP) UP TO 2.49 ACRES	Non-Exempt	Single-Family Residential	840	1	1.00	\$36.00	\$36.00
3	Southwest	252813343500001370	RODGERS POLLY	1316 37TH ST NW	0803 - MULTIPLE RESIDENCES SFR & MH	Non-Exempt	Other Improved	2,234	2	1.85	\$36.00	\$59.44
3	Southwest	252813343500001400	ROSS MARK ESTATE OF	1314 37TH ST	0100 - SFR UP TO 2.49 AC	Non-Exempt	Single-Family Residential	1,508	1	1.00	\$36.00	\$36.00
3	Southwest	252813343500001410	MCKENZIE LOUISE	1312 NW 37TH ST	0100 - SFR UP TO 2.49 AC	Non-Exempt	Single-Family Residential	1,218	1	1.00	\$36.00	\$36.00
3	Southwest	252813343500001420	CHURCH OF GOD THE BIBLEWAY INC	1310 NW 37TH ST	0100 - SFR UP TO 2.49 AC	Non-Exempt	Single-Family Residential	700	1	1.00	\$36.00	\$36.00
3	Southwest	252813343500001431	NEIZIL GERMAIN JR	1308 37TH ST NW	0001 - VAC.RES	Non-Exempt	Vacant	0	0	1.00	\$36.00	\$36.00
3	Southwest	252813343500001441	GUERRIER WILNER	1306 37TH ST NW	0100 - SFR UP TO 2.49 AC	Non-Exempt	Single-Family Residential	2,192	1	1.00	\$36.00	\$36.00
3	Southwest	252813343500001451	SMITH CLEVELAND F	3639 AVENUE M NW	0200 - M.H. (RP) UP TO 2.49 ACRES	Non-Exempt	Single-Family Residential	1,104	1	1.00	\$36.00	\$36.00
3	Southwest	252813343500001452	KNA REAL ESTATE INVESTMENTS LLC	3701 AVENUE M NW	0200 - M.H. (RP) UP TO 2.49 ACRES	Non-Exempt	Single-Family Residential	672	1	1.00	\$36.00	\$36.00
3	Southwest	252813343500001461	KNA REAL ESTATE INVESTMENTS LLC	1303 37TH ST NW	0100 - SFR UP TO 2.49 AC	Non-Exempt	Single-Family Residential	901	1	1.00	\$36.00	\$36.00
3	Southwest	252813343500001470	1305 37TH LAND TRUST	1305 37TH ST NW	0100 - SFR UP TO 2.49 AC	Non-Exempt	Single-Family Residential	885	1	1.00	\$36.00	\$36.00
3	Southwest	252813343500001490	DE LEON GLORIVEE KYUSHALAI PARRILLA	1309 37TH ST NW	0100 - SFR UP TO 2.49 AC	Non-Exempt	Single-Family Residential	1,138	1	1.00	\$36.00	\$36.00
3	Southwest	252813343500001540	RODGERS POLLY	1319 37TH ST NW	0100 - SFR UP TO 2.49 AC	Non-Exempt	Single-Family Residential	736	1	1.00	\$36.00	\$36.00
3	Southwest	252813343500001550	LUKE GEORGES	1321 37TH ST NW	0100 - SFR UP TO 2.49 AC	Non-Exempt	Single-Family Residential	895	1	1.00	\$36.00	\$36.00
3	Southwest	252813343500001560	RODGERS POLLY	1323 37TH ST NW	0200 - M.H. (RP) UP TO 2.49 ACRES	Non-Exempt	Single-Family Residential	256	1	1.00	\$36.00	\$36.00
3	Southwest	252813343500001570	RODGERS POLLY	1325 37TH ST NW	0100 - SFR UP TO 2.49 AC	Non-Exempt	Single-Family Residential	1,209	1	1.00	\$36.00	\$36.00
3	Southwest	252813343500001581	MCCLENDON JOHNNY R	1329 37TH ST NW	0100 - SFR UP TO 2.49 AC	Non-Exempt	Single-Family Residential	1,728	1	1.00	\$36.00	\$36.00
3	Southwest	252813343500001610	WATKINS HENRY WAYNE	1331 37TH ST NW	0100 - SFR UP TO 2.49 AC	Non-Exempt	Single-Family Residential	1,178	1	1.00	\$36.00	\$36.00
3	Southwest	252813343500001620	DESROCHERS CHRISTOPHER	1333 37TH ST NW	0100 - SFR UP TO 2.49 AC	Non-Exempt	Single-Family Residential	1,232	1	1.00	\$36.00	\$36.00
3	Southwest	252813343500001631	DESROCHERS CHRISTOPHER	1335 37TH ST NW	0801 - MULTIPLE SFR RESIDENCES	Non-Exempt	Other Improved	2,375	2	1.76	\$36.00	\$63.19
3	Southwest	252813343500001632	POLK COUNTY	37TH ST NW	8086 - VACANT COUNTY - VAC LAND OR MISC IMPR OF SOME VALU	Govt	Vacant	0	0	1.00	\$36.00	\$0.00
3	Southwest	252813343500001670	MCFARLAND REMELLE R	37TH ST NW	0001 - VAC.RES	Non-Exempt	Vacant	0	0	1.00	\$36.00	\$36.00
3	Southwest	252813343500001680	MCDONALD TRACY L	1347 37TH ST NW	0803 - MULTIPLE RESIDENCES SFR & MH	Non-Exempt	Other Improved	1,904	2	1.41	\$36.00	\$50.66
3	Southwest	252813343500001700	RICKS ENOCH A	1401 37TH ST NW	0100 - SFR UP TO 2.49 AC	Non-Exempt	Single-Family Residential	1,245	1	1.00	\$36.00	\$36.00

Polk County's Inwood Street Lighting - Preliminary Roll

Area	Project	Parcel ID	Owner Name	Situe	DOR	Exemption	Category	Building		Dwelling		ERU	Total Rate	Assessment
								Area [SqFt]	Units					
3	Southwest	252813343500001711	PEREZ SANTIAGO DEREK BRIAN	1403 37TH ST NW	0100 - SFR UP TO 2.49 AC	Non-Exempt	Single-Family Residential	1,330	1	1.00	\$36.00	\$36.00		
3	Southwest	252813343500001712	KNA REAL ESTATE INVESTMENTS LLC	3702 AVENUE Q NW	0001 - VAC.RES	Non-Exempt	Vacant	0	0	1.00	\$36.00	\$36.00		
1	North	252813343500001730	WILLIAMS TALIAH	3491 AVENUE O NW	0100 - SFR UP TO 2.49 AC	Non-Exempt	Single-Family Residential	1,600	1	1.00	\$44.09	\$44.09		
1	North	252813343500001740	PRESENDIEU MICHELET	3471 AVENUE O NW	0100 - SFR UP TO 2.49 AC	Non-Exempt	Single-Family Residential	1,626	1	1.00	\$44.09	\$44.09		
1	North	252813343500001750	SANCHEZ LOUIS B	3451 AVENUE O NW	0100 - SFR UP TO 2.49 AC	Non-Exempt	Single-Family Residential	1,626	1	1.00	\$44.09	\$44.09		
1	North	252813343500001760	SCHLEGEL MATTHEW J	3431 AVENUE O NW	0100 - SFR UP TO 2.49 AC	Non-Exempt	Single-Family Residential	1,628	1	1.00	\$44.09	\$44.09		
1	North	252813343500001770	WEST PHYLLIS T ESTATE OF	1501 34TH ST NW	0001 - VAC.RES	Non-Exempt	Vacant	0	0	1.00	\$44.09	\$44.09		
1	North	252813343500001791	RODRIGUEZ RAFAEL	1505 34TH ST NW	0100 - SFR UP TO 2.49 AC	Non-Exempt	Single-Family Residential	1,591	1	1.00	\$44.09	\$44.09		
1	North	252813343500001810	HAVEN CHURCH OF GOD	1727 34TH ST NW	7100 - CHURCHES	Non-Exempt	Other Improved	16,933	4	12.52	\$44.09	\$561.79		
1	North	252813343500001860	HAVEN CHURCH OF GOD	3404 AVENUE R NW	7071 - CHURCHES-VACANT LAND OR MISC IMPR OF SOME VALUE	Non-Exempt	Other Improved	0	0	1.00	\$44.09	\$44.09		
1	North	252813343500001870	CAPITALNEST PROPERTIES LLC	3420 AVENUE R NW	0100 - SFR UP TO 2.49 AC	Non-Exempt	Single-Family Residential	998	1	1.00	\$44.09	\$44.09		
1	North	252813343500001881	PERRONE DAWN M	3496 AVENUE R NW	0100 - SFR UP TO 2.49 AC	Non-Exempt	Single-Family Residential	2,064	1	1.00	\$44.09	\$44.09		
1	North	252813343500001882	MEKVEZ LLC	1754 35TH ST NW	0007 - RES. OR MH LOT W/ MISC IMPR OF SOME VALUE	Non-Exempt	Vacant	0	0	1.00	\$44.09	\$44.09		
1	North	252813343500001911	BACON ALEXANDER	1734 35TH ST NW	0100 - SFR UP TO 2.49 AC	Non-Exempt	Single-Family Residential	1,230	1	1.00	\$44.09	\$44.09		
1	North	252813343500001930	JORDAN JESSICA	1732 35TH ST NW	0100 - SFR UP TO 2.49 AC	Non-Exempt	Single-Family Residential	1,472	1	1.00	\$44.09	\$44.09		
1	North	252813343500001940	VAZQUEZ NATALIE	1712 35TH ST NW	0100 - SFR UP TO 2.49 AC	Non-Exempt	Single-Family Residential	984	1	1.00	\$44.09	\$44.09		
1	North	252813343500001950	KOALAS FLORIDA TREE LLC	3401 AVENUE R NW	0852 - DUPLEXES, TRI'S, QUAD'S IN POLK CITY, AUBURNDALE,	Non-Exempt	Other Improved	2,883	2	2.13	\$44.09	\$93.95		
1	North	252813343500001961	ORTIZ ISLEY MAYELI BERNAL	0 34TH ST NW	0001 - VAC.RES	Non-Exempt	Vacant	0	0	1.00	\$44.09	\$44.09		
1	North	252813343500001962	KNIGHT RACHEL ELLEN	0 AVENUE R NW	0001 - VAC.RES	Non-Exempt	Vacant	0	0	1.00	\$44.09	\$44.09		
1	North	252813343500001971	CATA JOSE M AND CATA IMELDA REVOCABLE TRUST	1825 34TH ST NW	0100 - SFR UP TO 2.49 AC	Non-Exempt	Single-Family Residential	1,748	1	1.00	\$44.09	\$44.09		
1	North	252813343500001991	FRANKLIN JUANITA S	3404 AVENUE S NW	0100 - SFR UP TO 2.49 AC	Non-Exempt	Single-Family Residential	1,414	1	1.00	\$44.09	\$44.09		
1	North	252813343500001992	FRANKLIN JUANITA S	AVENUE S NW	0004 - VAC. RES. W/MISC IMPR @ ZERO VALUE	Non-Exempt	Vacant	0	0	1.00	\$44.09	\$44.09		
1	North	252813343500002010	SAW PROPERTIES LLC	3401 AVENUE S NW	0100 - SFR UP TO 2.49 AC	Non-Exempt	Single-Family Residential	1,000	1	1.00	\$44.09	\$44.09		
1	North	252813343500002020	HARSTAD KENNETH	2005 34TH ST	0001 - VAC.RES	Non-Exempt	Vacant	0	0	1.00	\$44.09	\$44.09		
1	North	252813343500002030	P ENTERPRISES LLC	2011 34TH ST NW	1120 - RETAIL 5000SF TO 20000SF	Non-Exempt	Other Improved	7,110	1	5.25	\$44.09	\$231.69		
1	North	252813343500002080	LEON FEDERICO W RYMER	3420 AVENUE T NW	0100 - SFR UP TO 2.49 AC	Non-Exempt	Single-Family Residential	968	1	1.00	\$44.09	\$44.09		
1	North	252813343500002090	KNA REAL ESTATE INVESTMENTS LLC	3434 AVENUE T NW	0100 - SFR UP TO 2.49 AC	Non-Exempt	Single-Family Residential	797	1	1.00	\$44.09	\$44.09		
1	North	252813343500002100	HANSEN LAURENCE	3448 AVENUE T NW	0200 - M.H. (RP) UP TO 2.49 ACRES	Non-Exempt	Single-Family Residential	672	1	1.00	\$44.09	\$44.09		
1	North	252813343500002110	LOPEZ MARIA I	3462 AVENUE T NW	0100 - SFR UP TO 2.49 AC	Non-Exempt	Single-Family Residential	1,635	1	1.00	\$44.09	\$44.09		
1	North	252813343500002120	TORRES MIGUEL	3476 AVENUE T NW	0200 - M.H. (RP) UP TO 2.49 ACRES	Non-Exempt	Single-Family Residential	960	1	1.00	\$44.09	\$44.09		
1	North	252813343500002130	TORRES MIGUEL	3490 AVENUE T NW	0200 - M.H. (RP) UP TO 2.49 ACRES	Non-Exempt	Single-Family Residential	500	1	1.00	\$44.09	\$44.09		
1	North	252813343500002140	ODOM PATRICIA	3508 AVENUE T NW	0200 - M.H. (RP) UP TO 2.49 ACRES	Non-Exempt	Single-Family Residential	2,025	1	1.00	\$44.09	\$44.09		
1	North	252813343500002152	J & R MARKETING GROUP INC	3529 AVENUE S NW	0001 - VAC.RES	Non-Exempt	Vacant	0	0	1.00	\$44.09	\$44.09		
1	North	252813343500002160	LOPEZ LEONARDA	3508 AVENUE T NW	0100 - SFR UP TO 2.49 AC	Non-Exempt	Single-Family Residential	1,258	1	1.00	\$44.09	\$44.09		
1	North	252813343500002200	FRANZ DELIA ANN	3509 AVENUE S NW	0100 - SFR UP TO 2.49 AC	Non-Exempt	Single-Family Residential	1,224	1	1.00	\$44.09	\$44.09		
1	North	252813343500002210	BUSINESS STRATEGY CONSULTANT GROUP OF FLORIDA (BSCG) LLC	3507 AVENUE S NW	0100 - SFR UP TO 2.49 AC	Non-Exempt	Single-Family Residential	1,268	1	1.00	\$44.09	\$44.09		
1	North	252813343500002222	MOJICA JORGE L	3505 AVENUE S NW	0002 - VAC. MH - PLATTED	Non-Exempt	Vacant	0	0	1.00	\$44.09	\$44.09		
1	North	252813343500002230	KINCAID JOHN	3409 AVENUE S NW	0100 - SFR UP TO 2.49 AC	Non-Exempt	Single-Family Residential	1,482	1	1.00	\$44.09	\$44.09		
1	North	252813343500002250	MARTINEZ CECILIA ENRIQUEZ	3459 AVENUE S NW	0100 - SFR UP TO 2.49 AC	Non-Exempt	Single-Family Residential	1,002	1	1.00	\$44.09	\$44.09		
1	North	252813343500002270	LAND TRUST 3428 AVENUE S	3428 AVENUE S NW	0100 - SFR UP TO 2.49 AC	Non-Exempt	Single-Family Residential	1,995	1	1.00	\$44.09	\$44.09		
1	North	252813343500002290	DICUS WILLIAM	3500 AVENUE S NW	0200 - M.H. (RP) UP TO 2.49 ACRES	Non-Exempt	Single-Family Residential	960	1	1.00	\$44.09	\$44.09		
1	North	252813343500002310	HATCHER ELIZABETH	3504 AVENUE S NW	0200 - M.H. (RP) UP TO 2.49 ACRES	Non-Exempt	Single-Family Residential	500	1	1.00	\$44.09	\$44.09		
1	North	252813343500002331	WALTERS WILLIAM L	3518 AVENUE S NW	0100 - SFR UP TO 2.49 AC	Non-Exempt	Single-Family Residential	1,928	1	1.00	\$44.09	\$44.09		
1	North	252813343500002350	DYAL CORY	3520 AVENUE S NW	0100 - SFR UP TO 2.49 AC	Non-Exempt	Single-Family Residential	1,470	1	1.00	\$44.09	\$44.09		
1	North	252813343500002360	WALTERS WILLIAM L	3530 NW AVENUE S	0100 - SFR UP TO 2.49 AC	Non-Exempt	Single-Family Residential	705	1	1.00	\$44.09	\$44.09		
1	North	252813343500002370	WALTERS W L	3505 NW AVENUE R	0100 - SFR UP TO 2.49 AC	Non-Exempt	Single-Family Residential	1,000	1	1.00	\$44.09	\$44.09		
1	North	252813343500002390	REALPRO INVESTMENT GROUP LLC	3521 NW AVENUE R	0100 - SFR UP TO 2.49 AC	Non-Exempt	Single-Family Residential	998	1	1.00	\$44.09	\$44.09		
1	North	252813343500002400	DERMID BRIAN	3511 AVENUE R NW	0100 - SFR UP TO 2.49 AC	Non-Exempt	Single-Family Residential	1,740	1	1.00	\$44.09	\$44.09		
1	North	252813343500002410	PRO IVY CONTRACTING LLC INC	3501 AVENUE R NW	0100 - SFR UP TO 2.49 AC	Non-Exempt	Single-Family Residential	1,584	1	1.00	\$44.09	\$44.09		
1	North	252813343500002430	PALAWSKI JAMES J	3455 NW AVENUE R	0200 - M.H. (RP) UP TO 2.49 ACRES	Non-Exempt	Single-Family Residential	1,782	1	1.00	\$44.09	\$44.09		
1	North	252813343500002440	ONCE UPON A FLIP LLC	3447 AVENUE R NW	0001 - VAC.RES	Non-Exempt	Vacant	0	0	1.00	\$44.09	\$44.09		
1	North	252813343500002450	KOALAS FLORIDA TREE LLC	3409 AVENUE R NW	0852 - DUPLEXES, TRI'S, QUAD'S IN POLK CITY, AUBURNDALE,	Non-Exempt	Other Improved	3,078	3	2.27	\$44.09	\$100.30		
1	North	252813343500002460	KNIGHT RACHEL ELLEN	3405 AVENUE R NW	0100 - SFR UP TO 2.49 AC	Non-Exempt	Single-Family Residential	1,972	1	1.00	\$44.09	\$44.09		
1	North	252813343500002470	CLERGOET JEAN THOMAS	1500 36TH ST NW	1110 - RETAIL UP TO 4999 SF	Non-Exempt	Other Improved	2,688	3	1.99	\$44.09	\$87.59		
1	North	252813343500002500	LOUIS JEAN B PIERRE	3505 AVENUE P NW	0100 - SFR UP TO 2.49 AC	Non-Exempt	Single-Family Residential	1,865	1	1.00	\$44.09	\$44.09		
1	North	252813343500002511	B & B RENTAL PROPERTIES LLC	1505 NW 35TH ST	0100 - SFR UP TO 2.49 AC	Non-Exempt	Single-Family Residential	1,445	1	1.00	\$44.09	\$44.09		
1	North	252813343500002512	BROWER SCOTTEE	1525 NW 35TH ST	0100 - SFR UP TO 2.49 AC	Non-Exempt	Single-Family Residential	1,272	1	1.00	\$44.09	\$44.09		
1	North	252813343500002530	ARKLE TOM JR	1711 35TH ST NW	0100 - SFR UP TO 2.49 AC	Non-Exempt	Single-Family Residential	1,060	1	1.00	\$44.09	\$44.09		
1	North	252813343500002540	BROWN CLINTON	1717 35TH ST NW	0100 - SFR UP TO 2.49 AC	Non-Exempt	Single-Family Residential	1,445	1	1.00	\$44.09	\$44.09		
1	North	252813343500002551	POWELL FREDDIE L JR	1793 35TH ST NW	0100 - SFR UP TO 2.49 AC	Non-Exempt	Single-Family Residential	1,389	1	1.00	\$44.09	\$44.09		
1	North	252813343500002560	MATTERA VALENTE	1741 NW 35TH ST	0100 - SFR UP TO 2.49 AC	Non-Exempt	Single-Family Residential	984	1	1.00	\$44.09	\$44.09		
1	North	252813343500002570	1745 35TH LAND TRUST	1745 35TH ST NW	0100 - SFR UP TO 2.49 AC	Non-Exempt	Single-Family Residential	1,020	1	1.00	\$44.09	\$44.09		
1	North	252813343500002581	BLACKBURN IARROD L	1795 35TH ST NW	0100 - SFR UP TO 2.49 AC	Non-Exempt	Single-Family Residential	1,567	1	1.00	\$44.09	\$44.09		
1	North	252813343500002582	DEGROAT ROBERT	1785 35TH ST NW	0100 - SFR UP TO 2.49 AC	Non-Exempt	Single-Family Residential	1,601	1	1.00	\$44.09	\$44.09		
1	North	252813343500002600	RODRIGUEZ WANDA REYES	3520 AVENUE R NW	0100 - SFR UP TO 2.49 AC	Non-Exempt	Single-Family Residential	1,679	1	1.00	\$44.09	\$44.09		
1	North	252813343500002621	WIGGINS TIMOTHY A	3590 AVENUE R NW	0100 - SFR UP TO 2.49 AC	Non-Exempt	Single-Family Residential	1,425	1	1.00	\$44.09	\$44.09		
1	North	252813343500002630	SENSABAUGH DELOIS E	1598 NW 36TH ST	0100 - SFR UP TO 2.49 AC	Non-Exempt	Single-Family Residential	1,296	1	1.00	\$44.09	\$44.09		
1	North	252813343500002640	ROMULUS JOSEPH W	1555 36TH ST NW	0100 - SFR UP TO 2.49 AC	Non-Exempt	Single-Family Residential	1,338	1	1.00	\$44.09	\$44.09		
1	North	252813343500002650	TUDO BOM LLC	1576 36TH ST NW	0100 - SFR UP TO 2.49 AC	Non-Exempt	Single-Family Residential	1,446	1	1.00	\$44.09	\$44.09		
1	North	252813343500002670	THERIAULT PATRICK P	1540 36TH ST NW	0100 - SFR UP TO 2.49 AC	Non-Exempt	Single-Family Residential	1,368	1	1.00	\$44.09	\$44.09		
1	North	252813343500002680	FIGUEROA LUIS CARLOS	1550 36TH ST NW	0100 - SFR UP TO 2.49 AC	Non-Exempt	Single-Family Residential	1,224	1	1.00	\$44.09	\$44.09		

Polk County's Inwood Street Lighting - Preliminary Roll

Area	Project	Parcel ID	Owner Name	Situs	DOR	Exemption	Category	Building	Dwelling	ERU	Total Rate	Assessment
								Area [SqFt]	Units			
1	North	252813343500002690	IRIGOYEN GUADALUPE FAVIOLA ARCINIEGA	AVENUE R NW	0001 - VAC.RES	Non-Exempt	Vacant	0	0	1.00	\$44.09	\$44.09
1	North	252813343500002730	SANTIAGO XAVIOR OMAR	1779 INMAN DR NW	0200 - M.H. (RP) UP TO 2.49 ACRES	Non-Exempt	Single-Family Residential	924	1	1.00	\$44.09	\$44.09
1	North	252813343500002740	JOHNSON SUSAN E	1777 INMAN DR	0200 - M.H. (RP) UP TO 2.49 ACRES	Non-Exempt	Single-Family Residential	1,470	1	1.00	\$44.09	\$44.09
1	North	252813343500002750	MEJIA DAVID	1773 INMAN DR NW	0200 - M.H. (RP) UP TO 2.49 ACRES	Non-Exempt	Single-Family Residential	924	1	1.00	\$44.09	\$44.09
1	North	252813343500002760	MEJIA SONJIA	1775 INMAN DR	0200 - M.H. (RP) UP TO 2.49 ACRES	Non-Exempt	Single-Family Residential	672	1	1.00	\$44.09	\$44.09
1	North	252813343500002770	MASSALLO MARIANA	1771 INMAN DR	0100 - SFR UP TO 2.49 AC	Non-Exempt	Single-Family Residential	3,005	1	1.00	\$44.09	\$44.09
1	North	252813343500002801	ODOM JASON KEITH	1501 NW 36TH ST	0100 - SFR UP TO 2.49 AC	Non-Exempt	Single-Family Residential	3,392	1	1.00	\$44.09	\$44.09
1	North	252813343500002810	SOLACE GUY EDOUARD	1539 36TH ST NW	0100 - SFR UP TO 2.49 AC	Non-Exempt	Single-Family Residential	1,645	1	1.00	\$44.09	\$44.09
1	North	252813343500002820	AGUILAR LUIS	1545 36TH ST NW	0100 - SFR UP TO 2.49 AC	Non-Exempt	Single-Family Residential	912	1	1.00	\$44.09	\$44.09
1	North	252813343500002830	E LASTER CONSTRUCTION LLC	1575 NW 36TH ST	0001 - VAC.RES	Non-Exempt	Vacant	0	0	1.00	\$44.09	\$44.09
1	North	252813343500002850	JARAMILLO ONOFRE	1581 36TH ST NW	0802 - MULTIPLE MH RESIDENCES	Non-Exempt	Other Improved	864	2	0.84	\$44.09	\$28.16
1	North	252813343500002860	KETCHUM TONY G	3604 AVENUE R NW	0801 - MULTIPLE SFR RESIDENCES	Non-Exempt	Other Improved	6,244	4	4.61	\$44.09	\$203.47
1	North	252813343500002890	OLMOS JAVIER	3620 AVENUE R NW	0100 - SFR UP TO 2.49 AC	Non-Exempt	Single-Family Residential	768	1	1.00	\$44.09	\$44.09
1	North	252813343500002910	PUESTES JAIME P	3601 NW AVENUE R	0100 - SFR UP TO 2.49 AC	Non-Exempt	Single-Family Residential	1,312	1	1.00	\$44.09	\$44.09
1	North	252813343500002920	CASSISTA NICHOLAS LEE	3606 AVENUE R NW	0100 - SFR UP TO 2.49 AC	Non-Exempt	Single-Family Residential	1,278	1	1.00	\$44.09	\$44.09
1	North	252813343500002930	REDDICK GERALD D	3607 AVENUE R NW	0100 - SFR UP TO 2.49 AC	Non-Exempt	Single-Family Residential	1,110	1	1.00	\$44.09	\$44.09
1	North	252813343500002941	GODINEZ FEDERICO	3609 AVENUE R NW	0100 - SFR UP TO 2.49 AC	Non-Exempt	Single-Family Residential	1,792	1	1.00	\$44.09	\$44.09
1	North	252813343500002960	ORCHARD HAVEN RENTALS LLC	3611 AVENUE R NW	0100 - SFR UP TO 2.49 AC	Non-Exempt	Single-Family Residential	1,310	1	1.00	\$44.09	\$44.09
1	North	252813343500002970	PIERRE JEAN EXATEL	3613 AVENUE R NW	0100 - SFR UP TO 2.49 AC	Non-Exempt	Single-Family Residential	1,396	1	1.00	\$44.09	\$44.09
1	North	252813343500002980	MOWERY MARTHA R	3615 AVENUE R NW	0100 - SFR UP TO 2.49 AC	Non-Exempt	Single-Family Residential	1,500	1	1.00	\$44.09	\$44.09
1	North	252813343500002990	MOWERY MARTHA R	INMAN DR NW	0001 - VAC.RES	Non-Exempt	Vacant	0	0	1.00	\$44.09	\$44.09
1	North	252813343500003000	MOWERY MARTHA R	INMAN DR	0001 - VAC.RES	Non-Exempt	Vacant	0	0	1.00	\$44.09	\$44.09
1	North	252813343500003010	BRODERICK STREET HOMES LLC	1845 INMAN DR	0100 - SFR UP TO 2.49 AC	Non-Exempt	Single-Family Residential	1,310	1	1.00	\$44.09	\$44.09
1	North	252813343500003020	WELCH JAMES EARL	3614 AVENUE S NW	0100 - SFR UP TO 2.49 AC	Non-Exempt	Single-Family Residential	1,586	1	1.00	\$44.09	\$44.09
1	North	252813343500003040	3612 AVE S NW LAND TRUST	3612 AVENUE S NW	0100 - SFR UP TO 2.49 AC	Non-Exempt	Single-Family Residential	1,854	1	1.00	\$44.09	\$44.09
1	North	252813343500003050	NORTH LAKELAND INVESTORS LLC	3628 AVENUE S NW	0802 - MULTIPLE MH RESIDENCES	Non-Exempt	Other Improved	1,464	2	1.08	\$44.09	\$47.71
1	North	252813343500003080	MURPHY ALVIN JR	3624 AVENUE S NW	0200 - M.H. (RP) UP TO 2.49 ACRES	Non-Exempt	Single-Family Residential	784	1	1.00	\$44.09	\$44.09
1	North	252813343500003102	ANTOINE LATOYA R	1605 NW 36TH ST	0100 - SFR UP TO 2.49 AC	Non-Exempt	Single-Family Residential	1,760	1	1.00	\$44.09	\$44.09
1	North	252813343500003103	ORCHARD HAVEN RENTALS LLC	1609 NW 36TH ST	0100 - SFR UP TO 2.49 AC	Non-Exempt	Single-Family Residential	1,284	1	1.00	\$44.09	\$44.09
1	North	252813343500003120	MARTINEZ BULMARO	1701 NW 36TH ST	0100 - SFR UP TO 2.49 AC	Non-Exempt	Single-Family Residential	1,815	1	1.00	\$44.09	\$44.09
1	North	252813343500003140	PIVER SHERRY LANELL	3625 NW AVENUE S	0100 - SFR UP TO 2.49 AC	Non-Exempt	Single-Family Residential	520	1	1.00	\$44.09	\$44.09
1	North	252813343500003150	GR8 DL HOLDINGS LLC	3627 NW AVENUE S	0100 - SFR UP TO 2.49 AC	Non-Exempt	Single-Family Residential	1,128	1	1.00	\$44.09	\$44.09
1	North	252813343500003160	GR8 DL HOLDINGS LLC	3629 NW AVENUE S	0100 - SFR UP TO 2.49 AC	Non-Exempt	Single-Family Residential	864	1	1.00	\$44.09	\$44.09
1	North	252813343500003170	GR8 DL HOLDINGS LLC	3635 AVENUE S NW	0001 - VAC.RES	Non-Exempt	Vacant	0	0	1.00	\$44.09	\$44.09
1	North	252813343500003180	GARAYUA MARIA	3641 AVENUE S NW	0100 - SFR UP TO 2.49 AC	Non-Exempt	Single-Family Residential	1,278	1	1.00	\$44.09	\$44.09
1	North	252813343500003190	STICKLAND JASON	3645 AVENUE S NW	0100 - SFR UP TO 2.49 AC	Non-Exempt	Single-Family Residential	2,720	1	1.00	\$44.09	\$44.09
1	North	252813343500003200	FARQUHARSON SAIDY	3653 NW AVENUE S	0100 - SFR UP TO 2.49 AC	Non-Exempt	Single-Family Residential	1,174	1	1.00	\$44.09	\$44.09
1	North	252813343500003231	BRUNET PIERRE R	3655 AVENUE S NW	0100 - SFR UP TO 2.49 AC	Non-Exempt	Single-Family Residential	1,152	1	1.00	\$44.09	\$44.09
1	North	252813343500003232	BRUNET PIERRE R	3655 AVENUE S NW	0002 - VAC. MH - PLATTED	Non-Exempt	Vacant	0	0	1.00	\$44.09	\$44.09
1	North	252813343500003240	KNA REAL ESTATE INVESTMENTS LLC	3784 AVENUE T NW	0007 - RES. OR MH LOT W/ MISC IMPR OF SOME VALUE	Non-Exempt	Vacant	0	0	1.00	\$44.09	\$44.09
1	North	252813343500003261	GILES MADELAINA	3780 AVENUE T NW	0100 - SFR UP TO 2.49 AC	Non-Exempt	Single-Family Residential	1,691	1	1.00	\$44.09	\$44.09
1	North	252813343500003262	STINSON VALDA N	3640 AVENUE T NW	0100 - SFR UP TO 2.49 AC	Non-Exempt	Single-Family Residential	1,456	1	1.00	\$44.09	\$44.09
1	North	252813343500003290	BLACKBURN JARROD L	3614 AVENUE T NW	0100 - SFR UP TO 2.49 AC	Non-Exempt	Single-Family Residential	1,768	1	1.00	\$44.09	\$44.09
1	North	252813343500003310	OSBORN MARY ANN	3612 AVENUE T NW	0100 - SFR UP TO 2.49 AC	Non-Exempt	Single-Family Residential	1,679	1	1.00	\$44.09	\$44.09
1	North	252813343500003330	DILLMAN JESSE LEE	3608 AVENUE T NW	0100 - SFR UP TO 2.49 AC	Non-Exempt	Single-Family Residential	1,170	1	1.00	\$44.09	\$44.09
1	North	252813343500003350	DUMOND JACK L	AVENUE T NW	0001 - VAC.RES	Non-Exempt	Vacant	0	0	1.00	\$44.09	\$44.09
1	North	252813343500003360	DUMOND JACK L	3600 AVENUE T NW	0100 - SFR UP TO 2.49 AC	Non-Exempt	Single-Family Residential	1,506	1	1.00	\$44.09	\$44.09
1	North	252813343500003391	GARRETT SHERRY ESTATE OF	3797 AVENUE T NW	0200 - M.H. (RP) UP TO 2.49 ACRES	Non-Exempt	Single-Family Residential	924	1	1.00	\$44.09	\$44.09
1	North	252813343500003392	RODRIGUEZ ISABELO FONSECA	3795 AVENUE T NW	0200 - M.H. (RP) UP TO 2.49 ACRES	Non-Exempt	Single-Family Residential	1,488	1	1.00	\$44.09	\$44.09
1	North	252813343500003393	GARRETT SHERRY ESTATE OF	3799 NW AVENUE T	0002 - VAC. MH - PLATTED	Non-Exempt	Vacant	0	0	1.00	\$44.09	\$44.09
1	North	252813343500003430	GARRETT SHERRY ESTATE OF	3790 AVENUE U NW	0001 - VAC.RES	Non-Exempt	Vacant	0	0	1.00	\$44.09	\$44.09
1	North	252813343500003460	GARDNER MELVENIA ELIZABETH	3770 AVENUE U NW	0100 - SFR UP TO 2.49 AC	Non-Exempt	Single-Family Residential	1,534	1	1.00	\$44.09	\$44.09
1	North	252813343500003470	CROSDALE EWEN	3760 AVENUE U NW	0100 - SFR UP TO 2.49 AC	Non-Exempt	Single-Family Residential	1,392	1	1.00	\$44.09	\$44.09
3	Southwest	252813343500003511	DOWDY RANDALL K	0 40TH ST NW	0001 - VAC.RES	Non-Exempt	Vacant	0	0	1.00	\$36.00	\$36.00
3	Southwest	252813343500003520	RYDER LYNDAL ALBERT JR	3990 AVENUE Q NW	0100 - SFR UP TO 2.49 AC	Non-Exempt	Single-Family Residential	1,516	1	1.00	\$36.00	\$36.00
3	Southwest	252813343500003530	RYDER LYNDAL ALBERT JR	AVENUE P NW	0001 - VAC.RES	Non-Exempt	Vacant	0	0	1.00	\$36.00	\$36.00
3	Southwest	252813343500003540	NERIO GEORGE JR	3950 NW Q AVE	0802 - MULTIPLE MH RESIDENCES	Non-Exempt	Other Improved	2,496	3	1.84	\$36.00	\$66.41
3	Southwest	252813343500003580	VELIZ RONY ANTONIO ALFARO	3924 AVENUE Q NW	0100 - SFR UP TO 2.49 AC	Non-Exempt	Single-Family Residential	611	1	1.00	\$36.00	\$36.00
3	Southwest	252813343500003591	ZENO ANGEL ROMAN	3922 AVENUE Q NW	0001 - VAC.RES	Non-Exempt	Vacant	0	0	1.00	\$36.00	\$36.00
3	Southwest	252813343500003592	BENNETT ALISHA A	3919 AVENUE P NW	0100 - SFR UP TO 2.49 AC	Non-Exempt	Single-Family Residential	804	1	1.00	\$36.00	\$36.00
3	Southwest	252813343500003600	CLARK ROBERT JR	3918 AVENUE Q NW	0100 - SFR UP TO 2.49 AC	Non-Exempt	Single-Family Residential	1,484	1	1.00	\$36.00	\$36.00
3	Southwest	252813343500003621	O LEARY PABLO RIVERA	1450 NW 39TH ST	0100 - SFR UP TO 2.49 AC	Non-Exempt	Single-Family Residential	1,353	1	1.00	\$36.00	\$36.00
3	Southwest	252813343500003622	CRUZ JOSE SAUL DOMINGUEZ	3914 AVENUE Q NW	0001 - VAC.RES	Non-Exempt	Vacant	0	0	1.00	\$36.00	\$36.00
3	Southwest	252813343500003631	CRUZ JOSE SAUL DOMINGUEZ	3834 AVENUE Q NW	0200 - M.H. (RP) UP TO 2.49 ACRES	Non-Exempt	Single-Family Residential	1,104	1	1.00	\$36.00	\$36.00
3	Southwest	252813343500003650	WARD CRAIG PROPERTY TRUST	3832 AVENUE Q NW	0100 - SFR UP TO 2.49 AC	Non-Exempt	Single-Family Residential	930	1	1.00	\$36.00	\$36.00
3	Southwest	252813343500003681	RAMIREZ JUAN	3824 AVENUE Q NW	0100 - SFR UP TO 2.49 AC	Non-Exempt	Single-Family Residential	664	1	1.00	\$36.00	\$36.00
3	Southwest	252813343500003682	CADO PARTNERS LLC	AVENUE P NW	0001 - VAC.RES	Non-Exempt	Vacant	0	0	1.00	\$36.00	\$36.00
3	Southwest	252813343500003691	RIVER ROCK INVESTMENTS LLC	3820 AVENUE Q NW	0100 - SFR UP TO 2.49 AC	Non-Exempt	Single-Family Residential	840	1	1.00	\$36.00	\$36.00
3	Southwest	252813343500003701	ARCINIEGA ENRIQUE	3816 AVENUE Q NW	0100 - SFR UP TO 2.49 AC	Non-Exempt	Single-Family Residential	717	1	1.00	\$36.00	\$36.00
3	Southwest	252813343500003710	DOWDY RANDALL KEITH	3722 AVENUE Q NW	0100 - SFR UP TO 2.49 AC	Non-Exempt	Single-Family Residential	1,495	1	1.00	\$36.00	\$36.00
3	Southwest	252813343500003720	MERCADO JOSE	3708 AVENUE Q NW	0100 - SFR UP TO 2.49 AC	Non-Exempt	Single-Family Residential	982	1	1.00	\$36.00	\$36.00

Polk County's Inwood Street Lighting - Preliminary Roll

Area	Project	Parcel ID	Owner Name	Situs	DOR	Exemption	Category	Building Area [SqFt]	Dwelling Units	ERU	Total Rate	Assessment
3	Southwest	252813343500003740	BALLARD GOBLE ESTATE OF	3706 AVENUE Q NW	0100 - SFR UP TO 2.49 AC	Non-Exempt	Single-Family Residential	1,245	1	1.00	\$36.00	\$36.00
1	North	252813343500003751	ALVARADO LUIS FRANCISCO RIVERA	3703 AVENUE Q NW	0100 - SFR UP TO 2.49 AC	Non-Exempt	Single-Family Residential	1,430	1	1.00	\$44.09	\$44.09
1	North	252813343500003752	MORALES JUAN A JR	3705 AVENUE Q NW	0100 - SFR UP TO 2.49 AC	Non-Exempt	Single-Family Residential	1,468	1	1.00	\$44.09	\$44.09
1	North	252813343500003760	JARAMILLO MARIA D	1706 NW INMAN DR	0100 - SFR UP TO 2.49 AC	Non-Exempt	Single-Family Residential	934	1	1.00	\$44.09	\$44.09
1	North	252813343500003770	COWART CLAYTON	1710 NW INMAN DR	0100 - SFR UP TO 2.49 AC	Non-Exempt	Single-Family Residential	1,306	1	1.00	\$44.09	\$44.09
1	North	252813343500003780	BROWN PATRICK	1720 INMAN DR NW	0100 - SFR UP TO 2.49 AC	Non-Exempt	Single-Family Residential	1,241	1	1.00	\$44.09	\$44.09
1	North	252813343500003790	ABBOTT RENTALS LLC	1730 INMAN DR NW	0100 - SFR UP TO 2.49 AC	Non-Exempt	Single-Family Residential	1,082	1	1.00	\$44.09	\$44.09
1	North	252813343500003800	FAUSETTE ROBERT MICHAEL PA	1740 INMAN DR NW	0100 - SFR UP TO 2.49 AC	Non-Exempt	Single-Family Residential	1,110	1	1.00	\$44.09	\$44.09
1	North	252813343500003811	RICHARDS HEATHER FARRAH	1750 INMAN DR NW	0100 - SFR UP TO 2.49 AC	Non-Exempt	Single-Family Residential	1,082	1	1.00	\$44.09	\$44.09
1	North	252813343500003820	JARESKE BRENT ALLEN	3802 AVENUE R NW	0100 - SFR UP TO 2.49 AC	Non-Exempt	Single-Family Residential	1,143	1	1.00	\$44.09	\$44.09
1	North	252813343500003830	3806 AVENUE TRUST	3806 AVENUE R NW	0100 - SFR UP TO 2.49 AC	Non-Exempt	Single-Family Residential	1,088	1	1.00	\$44.09	\$44.09
1	North	252813343500003840	HAMEL SHAUN RUSSELL	3810 AVENUE R NW	0100 - SFR UP TO 2.49 AC	Non-Exempt	Single-Family Residential	736	1	1.00	\$44.09	\$44.09
1	North	252813343500003860	PARKER GLENN G	3814 AVENUE R NW	0100 - SFR UP TO 2.49 AC	Non-Exempt	Single-Family Residential	1,000	1	1.00	\$44.09	\$44.09
1	North	252813343500003870	HILL DEBORAH LOU	3818 AVENUE R NW	0100 - SFR UP TO 2.49 AC	Non-Exempt	Single-Family Residential	964	1	1.00	\$44.09	\$44.09
1	North	252813343500003880	HARP DONALD A	3822 AVENUE R NW	0100 - SFR UP TO 2.49 AC	Non-Exempt	Single-Family Residential	1,139	1	1.00	\$44.09	\$44.09
1	North	252813343500003890	HARP DONALD A	3826 AVENUE R NW	0007 - RES. OR MH LOT W/ MISC IMPR OF SOME VALUE	Non-Exempt	Vacant	0	0	1.00	\$44.09	\$44.09
1	North	252813343500003900	MONAHAN JOHN F	3830 AVENUE R NW	0001 - VAC.RES	Non-Exempt	Vacant	0	0	1.00	\$44.09	\$44.09
1	North	252813343500003910	BARTOLO NANCY FERNANDEZ YADIRA	3902 AVENUE R NW	0100 - SFR UP TO 2.49 AC	Non-Exempt	Single-Family Residential	884	1	1.00	\$44.09	\$44.09
1	North	252813343500003920	TREJO ALFONSO VILLANUEVA	3906 AVENUE R NW	0200 - M.H. (RP) UP TO 2.49 ACRES	Non-Exempt	Single-Family Residential	1,404	1	1.00	\$44.09	\$44.09
1	North	252813343500003930	LANDEROS LUIS ENRIQUE MEDINA	3910 AVENUE R NW	0100 - SFR UP TO 2.49 AC	Non-Exempt	Single-Family Residential	992	1	1.00	\$44.09	\$44.09
1	North	252813343500003940	GOROSTIETA OMAR CASAS	3914 AVENUE R NW	0100 - SFR UP TO 2.49 AC	Non-Exempt	Single-Family Residential	1,650	1	1.00	\$44.09	\$44.09
1	North	252813343500003950	FREDERIC ISSAC	3918 AVENUE R NW	0100 - SFR UP TO 2.49 AC	Non-Exempt	Single-Family Residential	2,168	1	1.00	\$44.09	\$44.09
1	North	252813343500003960	GUDGER DOROTHY F	3922 AVENUE R NW	0100 - SFR UP TO 2.49 AC	Non-Exempt	Single-Family Residential	1,242	1	1.00	\$44.09	\$44.09
1	North	252813343500003970	PINEDA JOSE L	3926 AVENUE R NW	0001 - VAC.RES	Non-Exempt	Vacant	0	0	1.00	\$44.09	\$44.09
1	North	252813343500003980	DIPS JAVIER	3932 AVENUE R NW	0100 - SFR UP TO 2.49 AC	Non-Exempt	Single-Family Residential	960	1	1.00	\$44.09	\$44.09
1	North	252813343500003990	HOLTON STANLEY	3936 AVENUE R NW	0001 - VAC.RES	Non-Exempt	Vacant	0	0	1.00	\$44.09	\$44.09
1	North	252813343500004000	BRISSETTE JO ANNE TASCA	3951 AVENUE Q NW	0100 - SFR UP TO 2.49 AC	Non-Exempt	Single-Family Residential	816	1	1.00	\$44.09	\$44.09
1	North	252813343500004010	RYDER CRYSTAL	3927 AVENUE Q NW	0008 - LOT W/ MH ON TPP	Non-Exempt	Vacant	0	0	1.00	\$44.09	\$44.09
1	North	252813343500004020	BAPTISTE CLARITA J	3925 AVENUE Q NW	0200 - M.H. (RP) UP TO 2.49 ACRES	Non-Exempt	Single-Family Residential	552	1	1.00	\$44.09	\$44.09
1	North	252813343500004030	ROWE JOHNNIE	3921 AVENUE Q NW	0100 - SFR UP TO 2.49 AC	Non-Exempt	Single-Family Residential	1,303	1	1.00	\$44.09	\$44.09
1	North	252813343500004040	CUEVAS JESUS E	3919 AVENUE Q NW	0100 - SFR UP TO 2.49 AC	Non-Exempt	Single-Family Residential	640	1	1.00	\$44.09	\$44.09
1	North	252813343500004050	MARSON CIBELLE BISPO	3915 AVENUE Q NW	0100 - SFR UP TO 2.49 AC	Non-Exempt	Single-Family Residential	860	1	1.00	\$44.09	\$44.09
1	North	252813343500004060	SPERDUTI EVA L	3911 AVENUE Q NW	0200 - M.H. (RP) UP TO 2.49 ACRES	Non-Exempt	Single-Family Residential	1,620	1	1.00	\$44.09	\$44.09
1	North	252813343500004070	BROWN PATRICK	3907 AVENUE Q NW	0200 - M.H. (RP) UP TO 2.49 ACRES	Non-Exempt	Single-Family Residential	1,344	1	1.00	\$44.09	\$44.09
1	North	252813343500004080	IMP GROUPS LLC	3903 AVENUE Q NW	0001 - VAC.RES	Non-Exempt	Vacant	0	0	1.00	\$44.09	\$44.09
1	North	252813343500004090	LU CHING H	3835 AVENUE Q NW	0100 - SFR UP TO 2.49 AC	Non-Exempt	Single-Family Residential	640	1	1.00	\$44.09	\$44.09
1	North	252813343500004100	WHITE JOHN	3831 AVENUE Q NW	0100 - SFR UP TO 2.49 AC	Non-Exempt	Single-Family Residential	704	1	1.00	\$44.09	\$44.09
1	North	252813343500004110	SAVARIS GROUP LLC	3827 AVENUE Q NW	0100 - SFR UP TO 2.49 AC	Non-Exempt	Single-Family Residential	1,040	1	1.00	\$44.09	\$44.09
1	North	252813343500004130	ESKENAZI STEVEN D	3823 AVENUE Q NW	0100 - SFR UP TO 2.49 AC	Non-Exempt	Single-Family Residential	1,702	1	1.00	\$44.09	\$44.09
1	North	252813343500004160	MACHELL RODNEY	3721 AVENUE Q NW	0100 - SFR UP TO 2.49 AC	Non-Exempt	Single-Family Residential	1,621	1	1.00	\$44.09	\$44.09
1	North	252813343500004181	RYDER CRYSTAL	1504 40TH ST NW	0100 - SFR UP TO 2.49 AC	Non-Exempt	Single-Family Residential	644	1	1.00	\$44.09	\$44.09
1	North	252813343500004182	RIVERA LOUDES F	1506 40TH ST NW	0100 - SFR UP TO 2.49 AC	Non-Exempt	Single-Family Residential	480	1	1.00	\$44.09	\$44.09
1	North	252813343500004200	LU CHING HUA	1508 NW 40TH ST	0100 - SFR UP TO 2.49 AC	Non-Exempt	Single-Family Residential	939	1	1.00	\$44.09	\$44.09
1	North	252813343500004210	LU CHING HUA	1512 40TH ST NW	0100 - SFR UP TO 2.49 AC	Non-Exempt	Single-Family Residential	884	1	1.00	\$44.09	\$44.09
1	North	252813343500004220	GODINEZ OMAR	1520 40TH ST NW	0100 - SFR UP TO 2.49 AC	Non-Exempt	Single-Family Residential	1,225	1	1.00	\$44.09	\$44.09
1	North	252813343500004231	GODINEZ FEDERICO	3988 AVENUE R NW	0100 - SFR UP TO 2.49 AC	Non-Exempt	Single-Family Residential	912	1	1.00	\$44.09	\$44.09
1	North	252813343500004232	RIBERIRO ARTUR A	3986 AVENUE R NW	0100 - SFR UP TO 2.49 AC	Non-Exempt	Single-Family Residential	1,172	1	1.00	\$44.09	\$44.09
1	North	252813343500004250	JOSEPH TONY	1908 40TH ST NW	0001 - VAC.RES	Non-Exempt	Vacant	1,782	1	1.00	\$44.09	\$44.09
1	North	252813343500004260	1910 40TH ST LAND TRUST	1910 40TH ST NW	0200 - M.H. (RP) UP TO 2.49 ACRES	Non-Exempt	Single-Family Residential	1,809	1	1.00	\$44.09	\$44.09
1	North	252813343500004271	TRIUNE MISSIONARY BAPTIST CHURCH INC	1920 NW 40TH ST	7100 - CHURCHES	Non-Exempt	Other Improved	3,600	1	2.66	\$44.09	\$117.31
1	North	252813343500004290	TRIUNE MISSIONARY BAPTIST CHURCH INC	1920 40TH ST	7100 - CHURCHES	Non-Exempt	Other Improved	961	1	0.71	\$44.09	\$31.32
1	North	252813343500004310	RUBIO CIPRIANO GARCIA	3989 AVENUE R NW	0002 - VAC. MH - PLATTED	Non-Exempt	Vacant	0	0	1.00	\$44.09	\$44.09
1	North	252813343500004320	MDARQ INVESTMENTS INC	3931 AVENUE R NW	0100 - SFR UP TO 2.49 AC	Non-Exempt	Single-Family Residential	1,284	1	1.00	\$44.09	\$44.09
1	North	252813343500004330	DE LAZO MARTHA CECILIA VAZQUEZ	3927 AVENUE R NW	0001 - VAC.RES	Non-Exempt	Vacant	0	0	1.00	\$44.09	\$44.09
1	North	252813343500004340	VAILLANCOURT MICHAEL	3923 AVENUE R NW	0100 - SFR UP TO 2.49 AC	Non-Exempt	Single-Family Residential	640	1	1.00	\$44.09	\$44.09
1	North	252813343500004350	ROBINSON RONALD S	3919 AVENUE R NW	0100 - SFR UP TO 2.49 AC	Non-Exempt	Single-Family Residential	832	1	1.00	\$44.09	\$44.09
1	North	252813343500004360	ARANZOLA MORAIMA	3915 AVENUE R NW	0007 - RES. OR MH LOT W/ MISC IMPR OF SOME VALUE	Non-Exempt	Vacant	0	0	1.00	\$44.09	\$44.09
1	North	252813343500004370	SIANTIAGO KEISHLA RIVERA	3913 AVENUE R NW	0100 - SFR UP TO 2.49 AC	Non-Exempt	Single-Family Residential	1,135	1	1.00	\$44.09	\$44.09
1	North	252813343500004380	CRUZ RIGOBERTO	3911 AVENUE R NW	0100 - SFR UP TO 2.49 AC	Non-Exempt	Single-Family Residential	1,270	1	1.00	\$44.09	\$44.09
1	North	252813343500004390	GRANGER JERRY	3905 AVENUE R NW	0100 - SFR UP TO 2.49 AC	Non-Exempt	Single-Family Residential	1,792	1	1.00	\$44.09	\$44.09
1	North	252813343500004400	ROSEMOND JOSEPH M	3829 AVENUE R NW	0100 - SFR UP TO 2.49 AC	Non-Exempt	Single-Family Residential	1,452	1	1.00	\$44.09	\$44.09
1	North	252813343500004410	PENA CHRISTOPHER	3827 AVENUE R NW	0200 - M.H. (RP) UP TO 2.49 ACRES	Non-Exempt	Single-Family Residential	672	1	1.00	\$44.09	\$44.09
1	North	252813343500004420	5144 SAINT DAVID LLC	3823 AVENUE R NW	0100 - SFR UP TO 2.49 AC	Non-Exempt	Single-Family Residential	1,548	1	1.00	\$44.09	\$44.09
1	North	252813343500004430	TRUST NO 3819	3819 AVENUE R NW	0100 - SFR UP TO 2.49 AC	Non-Exempt	Single-Family Residential	1,347	1	1.00	\$44.09	\$44.09
1	North	252813343500004441	COSTELLO BRITTANY	3817 AVENUE R NW	0100 - SFR UP TO 2.49 AC	Non-Exempt	Single-Family Residential	1,338	1	1.00	\$44.09	\$44.09
1	North	252813343500004442	1FIR CORPORATION INC	3815 AVENUE R NW	0100 - SFR UP TO 2.49 AC	Non-Exempt	Single-Family Residential	1,225	1	1.00	\$44.09	\$44.09
1	North	252813343500004451	DOWDY RANDALL K	1800 INMAN DR NW	0100 - SFR UP TO 2.49 AC	Non-Exempt	Single-Family Residential	672	1	1.00	\$44.09	\$44.09
1	North	252813343500004452	DLANTER GOODIN LLC	3813 AVENUE R NW	0100 - SFR UP TO 2.49 AC	Non-Exempt	Single-Family Residential	1,400	1	1.00	\$44.09	\$44.09
1	North	252813343500004470	JIANG CHIH H	1844 INMAN DR NW	0100 - SFR UP TO 2.49 AC	Non-Exempt	Single-Family Residential	1,172	1	1.00	\$44.09	\$44.09
1	North	252813343500004480	FABRE PEDRO I	1846 INMAN DR NW	0100 - SFR UP TO 2.49 AC	Non-Exempt	Single-Family Residential	987	1	1.00	\$44.09	\$44.09
1	North	252813343500004490	PARRA VICTOR MANUEL	1848 INMAN DR NW	0100 - SFR UP TO 2.49 AC	Non-Exempt	Single-Family Residential	1,183	1	1.00	\$44.09	\$44.09

Polk County's Inwood Street Lighting - Preliminary Roll

Area	Project	Parcel ID	Owner Name	Situs	DOR	Exemption	Category	Building Area [SqFt]	Dwelling Units	ERU	Total Rate	Assessment
1	North	252813343500004500	SURENCY DAVID	1890 INMAN BLVD NW	0100 - SFR UP TO 2.49 AC	Non-Exempt	Single-Family Residential	1,682	1	1.00	\$44.09	\$44.09
1	North	252813343500004510	MARTINEZ FRANCIS DEL CARMEN	3722 AVENUE S NW	0200 - M.H. (RP) UP TO 2.49 ACRES	Non-Exempt	Single-Family Residential	500	1	1.00	\$44.09	\$44.09
1	North	252813343500004530	FRANCISCA VILLANUEVA	3728 AVENUE S NW	0100 - SFR UP TO 2.49 AC	Non-Exempt	Single-Family Residential	888	1	1.00	\$44.09	\$44.09
1	North	252813343500004540	GRPT GROUP 33 LLC	3724 AVENUE S NW	0100 - SFR UP TO 2.49 AC	Non-Exempt	Single-Family Residential	993	1	1.00	\$44.09	\$44.09
1	North	252813343500004550	BMS HOLDINGS LLC	3728 AVENUE S NW	0100 - SFR UP TO 2.49 AC	Non-Exempt	Single-Family Residential	696	1	1.00	\$44.09	\$44.09
1	North	252813343500004560	KINGSLEY DREW	3814 AVENUE S NW	0200 - M.H. (RP) UP TO 2.49 ACRES	Non-Exempt	Single-Family Residential	784	1	1.00	\$44.09	\$44.09
1	North	252813343500004580	MCCORMICK JOSEPH E	3818 AVENUE S NW	0100 - SFR UP TO 2.49 AC	Non-Exempt	Single-Family Residential	777	1	1.00	\$44.09	\$44.09
1	North	252813343500004590	MEADOWS CHESTER H	3818 AVENUE S NW	0100 - SFR UP TO 2.49 AC	Non-Exempt	Single-Family Residential	800	1	1.00	\$44.09	\$44.09
1	North	252813343500004600	TRIUNE MISSIONARY BAPTIST CHURCH INC	AVENUE S NW	7071 - CHURCHES- VACANT LAND OR MISC IMPR OF SOME VALUE	Non-Exempt	Other Improved	0	0	1.00	\$44.09	\$44.09
1	North	252813343500004630	TRIUNE MISSIONARY BAPTIST CHURCH INC	AVENUE S NW	7071 - CHURCHES- VACANT LAND OR MISC IMPR OF SOME VALUE	Non-Exempt	Other Improved	0	0	1.00	\$44.09	\$44.09
1	North	252813343500004640	OLIVERO MARIO BETANCOURT	3989 AVENUE S NW	0100 - SFR UP TO 2.49 AC	Non-Exempt	Single-Family Residential	1,148	1	1.00	\$44.09	\$44.09
1	North	252813343500004680	RICHARDSON TYRELL	1986 40TH ST NW	8086 - VACANT COUNTY - VAC LAND OR MISC IMPR OF SOME VALU	Non-Exempt	Vacant	0	0	1.00	\$44.09	\$44.09
1	North	252813343500004670	WHITE MELINDA JANE	1986 40TH ST NW	0100 - SFR UP TO 2.49 AC	Non-Exempt	Single-Family Residential	1,824	1	1.00	\$44.09	\$44.09
1	North	252813343500004690	JUAREZ GILMER ANIBAL	1990 40TH ST NW	0100 - SFR UP TO 2.49 AC	Non-Exempt	Single-Family Residential	1,263	1	1.00	\$44.09	\$44.09
1	North	252813343500004690	JEWELL CYNTHIA D	1992 40TH ST NW	0100 - SFR UP TO 2.49 AC	Non-Exempt	Single-Family Residential	1,363	1	1.00	\$44.09	\$44.09
1	North	252813343500004700	BADMUS SHAKIR	3826 AVENUE T NW	0100 - SFR UP TO 2.49 AC	Non-Exempt	Single-Family Residential	644	1	1.00	\$44.09	\$44.09
1	North	252813343500004720	MCCORMICK MICHAEL S	3967 AVENUE S NW	0100 - SFR UP TO 2.49 AC	Non-Exempt	Single-Family Residential	1,227	1	1.00	\$44.09	\$44.09
1	North	252813343500004740	MCCORMICK JOSEPH E	3819 AVENUE S NW	0100 - SFR UP TO 2.49 AC	Non-Exempt	Single-Family Residential	1,657	1	1.00	\$44.09	\$44.09
1	North	252813343500004770	MCCORMICK JOSEPH	3817 AVENUE S NW	0100 - SFR UP TO 2.49 AC	Non-Exempt	Single-Family Residential	625	1	1.00	\$44.09	\$44.09
1	North	252813343500004790	NEW JERUSALEM HAITIAN BAPTIST OF INWOOD	3737 AVENUE S NW	7100 - CHURCHES	Non-Exempt	Other Improved	4,004	2	2.96	\$44.09	\$130.48
1	North	252813343500004820	DOLL MARK H	3655 AVENUE S NW	0200 - M.H. (RP) UP TO 2.49 ACRES	Non-Exempt	Single-Family Residential	480	1	1.00	\$44.09	\$44.09
1	North	252813343500004830	DOLL MARK H	3655 AVENUE S NW	8082 - MULTIPLE MH RESIDENCES	Non-Exempt	Other Improved	2,782	5	2.06	\$44.09	\$90.66
1	North	252813343500004850	NEW JERUSALEM HAITIAN BAPTIST OF INWOOD	3908 AVENUE T	7071 - CHURCHES- VACANT LAND OR MISC IMPR OF SOME VALUE	Non-Exempt	Other Improved	0	0	1.00	\$44.09	\$44.09
1	North	252813343500004890	ELAM BRANDON	3810 AVENUE T NW	0100 - SFR UP TO 2.49 AC	Non-Exempt	Single-Family Residential	1,116	1	1.00	\$44.09	\$44.09
1	North	252813343500004890	ENFINGER MARSHA	3812 AVENUE T NW	0100 - SFR UP TO 2.49 AC	Non-Exempt	Single-Family Residential	1,320	1	1.00	\$44.09	\$44.09
1	North	252813343500004900	DAVIS BARBARA L	3816 AVENUE T NW	0100 - SFR UP TO 2.49 AC	Non-Exempt	Single-Family Residential	1,603	1	1.00	\$44.09	\$44.09
1	North	252813343500004920	GARRETT SHERRY ESTATE OF	3818 AVENUE T NW	0200 - M.H. (RP) UP TO 2.49 ACRES	Non-Exempt	Single-Family Residential	460	1	1.00	\$44.09	\$44.09
1	North	252813343500004930	GARRETT SHERRY SUE ESTATE OF	3820 AVENUE T NW	0200 - M.H. (RP) UP TO 2.49 ACRES	Non-Exempt	Single-Family Residential	1,216	1	1.00	\$44.09	\$44.09
1	North	252813343500004940	GARRETT SHERRY ESTATE OF	3822 AVENUE T NW	0001 - VAC.RES	Non-Exempt	Vacant	0	0	1.00	\$44.09	\$44.09
1	North	252813343500004960			0100 - SFR UP TO 2.49 AC	Non-Exempt	Single-Family Residential	1,518	1	1.00	\$44.09	\$44.09
1	North	252813343500004972	MILLER DAVID J	2004 40TH ST NW	0100 - SFR UP TO 2.49 AC	Non-Exempt	Single-Family Residential	1,408	1	1.00	\$44.09	\$44.09
1	North	252813343500004973	GARCIA JOSUE GARCIA	3925 AVENUE T NW	0100 - SFR UP TO 2.49 AC	Non-Exempt	Single-Family Residential	1,610	1	1.00	\$44.09	\$44.09
1	North	252813343500004981	GULLEY EARL BLAINE	2010 40TH ST NW	0100 - SFR UP TO 2.49 AC	Non-Exempt	Single-Family Residential	1,430	1	1.00	\$44.09	\$44.09
1	North	252813343500005000	TAPLEY LINDA M	3825 AVENUE T NW	0100 - SFR UP TO 2.49 AC	Non-Exempt	Single-Family Residential	1,536	1	1.00	\$44.09	\$44.09
1	North	252813343500005020	SMITH SHANA MONIQUE	3821 AVENUE T NW	0100 - SFR UP TO 2.49 AC	Non-Exempt	Single-Family Residential	1,149	1	1.00	\$44.09	\$44.09
1	North	252813343500005030	GIGUERE ROBERT	3819 AVENUE T NW	0100 - SFR UP TO 2.49 AC	Non-Exempt	Single-Family Residential	1,510	1	1.00	\$44.09	\$44.09
1	North	252813343500005040	BERNARD MICHAEL DEAN JR	3817 NW AVENUE T	0100 - SFR UP TO 2.49 AC	Non-Exempt	Single-Family Residential	1,149	1	1.00	\$44.09	\$44.09
1	North	252813343500005060	GUERRA MAGALYS	AVENUE T NW	0001 - VAC.RES	Non-Exempt	Vacant	0	0	1.00	\$44.09	\$44.09
1	North	252813343500005071	NEGRON ANGEL LUIS GARCIA	3801 AVENUE T NW	0100 - SFR UP TO 2.49 AC	Non-Exempt	Single-Family Residential	1,690	1	1.00	\$44.09	\$44.09
1	North	252813343500005072	SOLIDAY BARBARA	3811 AVENUE T NW	0100 - SFR UP TO 2.49 AC	Non-Exempt	Single-Family Residential	1,370	1	1.00	\$44.09	\$44.09
1	North	252813343500005100	B&B RENTAL PROPERTIES LLC	3816 AVENUE U NW	0100 - SFR UP TO 2.49 AC	Non-Exempt	Single-Family Residential	1,152	1	1.00	\$44.09	\$44.09
1	North	252813343500005110	DURHAM BRUCE CALVIN	3820 AVENUE U NW	0100 - SFR UP TO 2.49 AC	Non-Exempt	Single-Family Residential	1,836	1	1.00	\$44.09	\$44.09
1	North	252813343500005120	MORRIS THANIA	3824 AVENUE U NW	0100 - SFR UP TO 2.49 AC	Non-Exempt	Single-Family Residential	1,836	1	1.00	\$44.09	\$44.09
1	North	252813343500005130	GODINEZ CESAR	3950 AVENUE U NW	0100 - SFR UP TO 2.49 AC	Non-Exempt	Single-Family Residential	1,496	1	1.00	\$44.09	\$44.09
1	North	252813343500005150	BUTLER PETER J	3956 AVENUE U NW	0100 - SFR UP TO 2.49 AC	Non-Exempt	Single-Family Residential	3,399	1	1.00	\$44.09	\$44.09
1	North	252813343500005170	CARLSON TERRI	3960 AVENUE U NW	0100 - SFR UP TO 2.49 AC	Non-Exempt	Single-Family Residential	1,584	1	1.00	\$44.09	\$44.09
1	North	252813343500005180	RICE MONTE C	3962 AVENUE U NW	0100 - SFR UP TO 2.49 AC	Non-Exempt	Single-Family Residential	1,320	1	1.00	\$44.09	\$44.09
1	North	252813343500005190	STEELE DARRELL D	3940 AVENUE U NW	0100 - SFR UP TO 2.49 AC	Non-Exempt	Single-Family Residential	1,206	1	1.00	\$44.09	\$44.09
3	Southwest	252824000000031020	CHURCH OF GOD THE BIBLE WAY INC	3707 AVENUE M NW	7100 - CHURCHES	Non-Exempt	Other Improved	22,600	2	16.70	\$36.00	\$601.33
3	Southwest	252824000000031030	UNKNOWN	0 COFFMAN RD	1000 - VACANT COMMERCIAL	Non-Exempt	Vacant	0	0	1.00	\$36.00	\$36.00
3	Southwest	252824000000032010	MORTGAGE USA LLC	1219 NW 35TH ST	0100 - SFR UP TO 2.49 AC	Non-Exempt	Single-Family Residential	1,033	1	1.00	\$36.00	\$36.00
3	Southwest	252824000000032020	MATTERA VALENTE	1140 36TH ST NW	8083 - MULTIPLE RESIDENCES SFR & MH	Non-Exempt	Other Improved	1,672	2	1.38	\$36.00	\$49.81
3	Southwest	252824000000032030	WATERS GLENDA	0 35TH ST NW	0007 - RES. OR MH LOT W/ MISC IMPR OF SOME VALUE	Non-Exempt	Vacant	0	0	1.00	\$36.00	\$36.00
3	Southwest	252824000000032040	OPTIMUM EQUITY BUILDERS LLC	1167 35TH ST NW	0007 - RES. OR MH LOT W/ MISC IMPR OF SOME VALUE	Non-Exempt	Vacant	0	0	1.00	\$36.00	\$36.00
3	Southwest	252824000000032050	SHERMAN SHARON K	3555 AVENUE K NW	0200 - M.H. (RP) UP TO 2.49 ACRES	Non-Exempt	Single-Family Residential	1,512	1	1.00	\$36.00	\$36.00
3	Southwest	252824000000032060	WATERS GLENDA	1217 35TH ST NW	0200 - M.H. (RP) UP TO 2.49 ACRES	Non-Exempt	Single-Family Residential	1,248	1	1.00	\$36.00	\$36.00
3	Southwest	252824000000032070	REYNOSO JULIO CESAR	1216 36TH ST NW	0200 - M.H. (RP) UP TO 2.49 ACRES	Non-Exempt	Single-Family Residential	672	1	1.00	\$36.00	\$36.00
3	Southwest	252824000000032080	VELAZQUEZ ELIU	1160 36TH ST NW	0004 - VAC. RES. W/MISC IMPR @ ZERO VALUE	Non-Exempt	Vacant	0	0	1.00	\$36.00	\$36.00
3	Southwest	252824000000032090	ZUNIGA MARIA	1189 35TH ST NW	0100 - SFR UP TO 2.49 AC	Non-Exempt	Single-Family Residential	1,104	1	1.00	\$36.00	\$36.00
3	Southwest	252824000000032120	IDEAL HOUSES LLC	1147 35TH ST NW	0100 - SFR UP TO 2.49 AC	Non-Exempt	Single-Family Residential	980	1	1.00	\$36.00	\$36.00
3	Southwest	252824000000032130	SMITH GINA LEE	1137 35TH ST NW	0004 - VAC. RES. W/MISC IMPR @ ZERO VALUE	Non-Exempt	Vacant	0	0	1.00	\$36.00	\$36.00
3	Southwest	252824000000032140	LOREDO ROSA	1127 35TH ST NW	0100 - SFR UP TO 2.49 AC	Non-Exempt	Single-Family Residential	840	1	1.00	\$36.00	\$36.00
3	Southwest	252824000000032150	BEGEMAN MICHAEL LEE	3509 AVENUE J NW	0852 - DUPLEXES, TRIS, QUADS IN POLK CITY, AUBURNDALE.	Non-Exempt	Other Improved	2,618	2	1.83	\$36.00	\$69.66
3	Southwest	252824000000032160	MATTERA VALENTE	1130 36TH ST NW	0001 - VAC.RES	Non-Exempt	Vacant	0	0	1.00	\$36.00	\$36.00
3	Southwest	252824000000032170	3D DRAWING DREAM AND DESIGN LLC	3595 AVENUE K NW	0100 - SFR UP TO 2.49 AC	Non-Exempt	Single-Family Residential	1,120	1	1.00	\$36.00	\$36.00
3	Southwest	252824000000032180	FAITH BASED INVESTMENTS LLC	1210 36TH ST	0001 - VAC.RES	Non-Exempt	Vacant	0	0	1.00	\$36.00	\$36.00
3	Southwest	252824000000032190	COFFMAN ELMA LORENE	1107 35TH ST NW	0100 - SFR UP TO 2.49 AC	Non-Exempt	Single-Family Residential	1,342	1	1.00	\$36.00	\$36.00
3	Southwest	252824000000032200	MATTERA VALENTE	1150 36TH ST NW	0004 - VAC. RES. W/MISC IMPR @ ZERO VALUE	Non-Exempt	Vacant	0	0	1.00	\$36.00	\$36.00
3	Southwest	252824000000032210	CODY RUTHIE BELLE	1270 36TH ST NW	0100 - SFR UP TO 2.49 AC	Non-Exempt	Single-Family Residential	1,269	1	1.00	\$36.00	\$36.00
3	Southwest	252824000000032220	PEREZ OTILIO BAUTISTA	36TH ST NW	0001 - VAC.RES	Non-Exempt	Vacant	0	0	1.00	\$36.00	\$36.00
3	Southwest	252824000000032240	POLK COUNTY	1145 36TH STREET NW	8600 - COUNTIES (OTHER THAN PUB SCHOOLS, COLLEGES)	Govt	Other Improved	900	1	0.87	\$36.00	\$0.00

Polk County's Inwood Street Lighting - Preliminary Roll

Area	Project	Parcel ID	Owner Name	Situs	DOR	Exemption	Category	Building		Dwelling		ERU	Total Rate	Assessment
								Area [SqFt]	Units					
3	Southwest	252824000000032250	PEREZ OTILIO	1120 NW 36TH ST	0200 - M.H. (RP) UP TO 2.49 ACRES	Non-Exempt	Single-Family Residential	960	1	1.00	\$36.00	\$36.00		
3	Southwest	252824000000032260	SMITH CLEVELAND F	1239 35TH ST NW	0100 - SFR UP TO 2.49 AC	Non-Exempt	Single-Family Residential	1,057	1	1.00	\$36.00	\$36.00		
3	Southwest	252824000000032270	GAIGE BRYAN	1123 35TH ST NW	0001 - VAC.RES	Non-Exempt	Vacant	0	0	1.00	\$36.00	\$36.00		
3	Southwest	252824000000032280	PEREZ OTILIO BAUTISTA	1110 36TH ST	0100 - SFR UP TO 2.49 AC	Non-Exempt	Single-Family Residential	720	1	1.00	\$36.00	\$36.00		
3	Southwest	252824000000032290	MASTERS DEBRA SUE	1187 35TH ST	0200 - M.H. (RP) UP TO 2.49 ACRES	Non-Exempt	Single-Family Residential	896	1	1.00	\$36.00	\$36.00		
3	Southwest	252824000000032300	ORTIZ ALTAGRACIA	1260 NW 36TH ST	0200 - M.H. (RP) UP TO 2.49 ACRES	Non-Exempt	Single-Family Residential	784	1	1.00	\$36.00	\$36.00		
3	Southwest	252824000000032310	LUKE MICHAEL L	1171 35TH ST NW	0200 - M.H. (RP) UP TO 2.49 ACRES	Non-Exempt	Single-Family Residential	732	1	1.00	\$36.00	\$36.00		
3	Southwest	252824000000032320	SAMARRIPPAS MARIA ANITA	3501 AVENUE K NW	0100 - SFR UP TO 2.49 AC	Non-Exempt	Single-Family Residential	768	1	1.00	\$36.00	\$36.00		
3	Southwest	252824000000032330	BUONO ANNA ESTATE OF	1290 36TH ST NW	0100 - SFR UP TO 2.49 AC	Non-Exempt	Single-Family Residential	1,277	1	1.00	\$36.00	\$36.00		
3	Southwest	252824000000032340	WHITE RICKEY JOE	1280 36TH ST NW	0100 - SFR UP TO 2.49 AC	Non-Exempt	Single-Family Residential	1,152	1	1.00	\$36.00	\$36.00		
3	Southwest	252824000000032350	PERALES KATHI	1205 35TH ST NW	0200 - M.H. (RP) UP TO 2.49 ACRES	Non-Exempt	Single-Family Residential	826	1	1.00	\$36.00	\$36.00		
3	Southwest	252824000000032360	MATHIS MARY ANN	0 AVENUE M NW	9400 - STREETS, R/W & RETENTION (PRIVATE)	Non-Exempt	Not Used	0	0	1.00	\$36.00	\$36.00		
3	Southwest	252824000000032370	KNIGHT RAYMOND & DIANE REVOCABLE TRUST	35TH ST NW	0001 - VAC.RES	Non-Exempt	Vacant	0	0	1.00	\$36.00	\$36.00		
3	Southwest	252824000000032400	LORD SHELLY	1212 36TH ST NW	0200 - M.H. (RP) UP TO 2.49 ACRES	Non-Exempt	Single-Family Residential	320	1	1.00	\$36.00	\$36.00		
3	Southwest	252824000000032410	ORTIZ ALTAGRACIA	1296 NW 36TH ST	0100 - SFR UP TO 2.49 AC	Non-Exempt	Single-Family Residential	1,502	1	1.00	\$36.00	\$36.00		
3	Southwest	252824000000032430	VELAZQUES ELIU	1170 36TH ST NW	0008 - LOT/W/ MH ON TPP	Non-Exempt	Vacant	0	0	1.00	\$36.00	\$36.00		
3	Southwest	252824000000032440	SMITH CLEVELAND F	1241 35TH ST NW	0200 - M.H. (RP) UP TO 2.49 ACRES	Non-Exempt	Single-Family Residential	672	1	1.00	\$36.00	\$36.00		
3	Southwest	252824000000033010	CASTRO MARIA N	3826 AVENUE O NW	0200 - M.H. (RP) UP TO 2.49 ACRES	Non-Exempt	Single-Family Residential	1,152	1	1.00	\$36.00	\$36.00		
3	Southwest	252824000000033040	TIMELESS ESTATES LLC	3705 COFFMAN RD NW	0200 - M.H. (RP) UP TO 2.49 ACRES	Non-Exempt	Single-Family Residential	812	1	1.00	\$36.00	\$36.00		
3	Southwest	252824000000033080	MCFARLAND REMELLE R	1343 37TH ST NW	0100 - SFR UP TO 2.49 AC	Non-Exempt	Single-Family Residential	1,430	1	1.00	\$36.00	\$36.00		
3	Southwest	252824000000033130	LU CHING H	3708 AVENUE P NW	0100 - SFR UP TO 2.49 AC	Non-Exempt	Single-Family Residential	658	1	1.00	\$36.00	\$36.00		
3	Southwest	252824000000033160	RESENDIZ JUAN TREJO	3711 COFFMAN DR NW	0200 - M.H. (RP) UP TO 2.49 ACRES	Non-Exempt	Single-Family Residential	1,320	1	1.00	\$36.00	\$36.00		
3	Southwest	252824000000033170	POLK COUNTY	AVENUE P NW	8008 - VACANT COUNTY - VAC LAND OR MISC IMPR OF SOME VALU	Govt	Vacant	0	0	1.00	\$36.00	\$0.00		
3	Southwest	252824000000033240	MARREIRO MORAIMA SANTIAGO	3850 AVENUE O NW	0100 - SFR UP TO 2.49 AC	Non-Exempt	Single-Family Residential	910	1	1.00	\$36.00	\$36.00		
3	Southwest	252824000000033250	RIVERA ANGEL X SANDOVAL	3897 AVENUE O NW	0100 - SFR UP TO 2.49 AC	Non-Exempt	Single-Family Residential	1,282	1	1.00	\$36.00	\$36.00		
3	Southwest	252824000000033260	HOLIDAY DAVID	3860 AVENUE O NW	0100 - SFR UP TO 2.49 AC	Non-Exempt	Single-Family Residential	928	1	1.00	\$36.00	\$36.00		
3	Southwest	252824000000033290	RAMIREZ RITO A	3842 AVENUE O NW	0200 - M.H. (RP) UP TO 2.49 ACRES	Non-Exempt	Single-Family Residential	672	1	1.00	\$36.00	\$36.00		
3	Southwest	252824000000033300	THOMAS JOHN H J	3861 AVENUE O NW	0200 - M.H. (RP) UP TO 2.49 ACRES	Non-Exempt	Single-Family Residential	660	1	1.00	\$36.00	\$36.00		
3	Southwest	252824000000033310	RAMON ANTONIO VEGA	3840 AVENUE O NW	0100 - SFR UP TO 2.49 AC	Non-Exempt	Single-Family Residential	1,200	1	1.00	\$36.00	\$36.00		
3	Southwest	252824000000033320	GRIGG DANA	COFFMAN RD NW	0007 - RES. OR MH LOT W/ MISC IMPR OF SOME VALUE	Non-Exempt	Vacant	0	0	1.00	\$36.00	\$36.00		
3	Southwest	252824000000033340	ARROYO ORLANDO RODRIGUEZ	3708 COFFMAN DR NW	0100 - SFR UP TO 2.49 AC	Non-Exempt	Single-Family Residential	1,663	1	1.00	\$36.00	\$36.00		
3	Southwest	252824000000033360	FRASHUER STEPHEN H	3706 COFFMAN RD NW	0100 - SFR UP TO 2.49 AC	Non-Exempt	Single-Family Residential	1,714	1	1.00	\$36.00	\$36.00		
3	Southwest	252824000000033370	NORTHERN ERICA NATASHA	3715 COFFMAN RD NW	0100 - SFR UP TO 2.49 AC	Non-Exempt	Single-Family Residential	1,496	1	1.00	\$36.00	\$36.00		
3	Southwest	252824000000033380	AYALA DAISY	3895 AVENUE O NW	0100 - SFR UP TO 2.49 AC	Non-Exempt	Single-Family Residential	816	1	1.00	\$36.00	\$36.00		
3	Southwest	252824000000033390	FILSAIME BETHER	3707 NW COFFMAN RD	0008 - LOT/W/ MH ON TPP	Non-Exempt	Vacant	0	0	1.00	\$36.00	\$36.00		
3	Southwest	252824000000033400	DOWDY REGINALD WILLIAM	3870 AVENUE P NW	0200 - M.H. (RP) UP TO 2.49 ACRES	Non-Exempt	Single-Family Residential	720	1	1.00	\$36.00	\$36.00		
3	Southwest	252824000000033410	VAN MUNN BLAINE A ESTATE OF	3990 AVENUE P NW	0100 - SFR UP TO 2.49 AC	Non-Exempt	Single-Family Residential	1,649	1	1.00	\$36.00	\$36.00		
3	Southwest	252824000000033420	MASON FELESIA CARLET	3703 COFFMAN DR NW	0200 - M.H. (RP) UP TO 2.49 ACRES	Non-Exempt	Single-Family Residential	1,248	1	1.00	\$36.00	\$36.00		
3	Southwest	252824000000033430	SHOULTZ EDWARD R JR	3709 COFFMAN RD NW	0200 - M.H. (RP) UP TO 2.49 ACRES	Non-Exempt	Single-Family Residential	1,250	1	1.00	\$36.00	\$36.00		
3	Southwest	252824000000033450	VEGA VICKI	3836 AVENUE O NW	0002 - VAC. MH - PLATTED	Non-Exempt	Vacant	0	0	1.00	\$36.00	\$36.00		
3	Southwest	252824000000033470	CASTRO MARIA N	3834 AVENUE O NW	0100 - SFR UP TO 2.49 AC	Non-Exempt	Single-Family Residential	520	1	1.00	\$36.00	\$36.00		
3	Southwest	252824000000033480	SP RES AUBURNDALE LLC	3809 AVENUE O NW	0100 - SFR UP TO 2.49 AC	Non-Exempt	Single-Family Residential	2,286	1	1.00	\$36.00	\$36.00		
3	Southwest	252824000000033500	LOPEZ SILVINO SALINAS	3712 COFFMAN RD	0200 - M.H. (RP) UP TO 2.49 ACRES	Non-Exempt	Single-Family Residential	792	1	1.00	\$36.00	\$36.00		
3	Southwest	252824000000033520	WILKERSON TYLER	COFFMAN RD NW	0001 - VAC.RES	Non-Exempt	Vacant	0	0	1.00	\$36.00	\$36.00		
3	Southwest	252824000000033530	SALAS VERONICA CARO	3832 NW AVENUE O	0200 - M.H. (RP) UP TO 2.49 ACRES	Non-Exempt	Single-Family Residential	1,272	1	1.00	\$36.00	\$36.00		
3	Southwest	2528243495000000010	MORELOCK JAMES A	3900 AVENUE P NW	0100 - SFR UP TO 2.49 AC	Non-Exempt	Single-Family Residential	1,023	1	1.00	\$36.00	\$36.00		
3	Southwest	2528243495000000030	WILLIAMS RUDY	3910 AVENUE P NW	0200 - M.H. (RP) UP TO 2.49 ACRES	Non-Exempt	Single-Family Residential	672	1	1.00	\$36.00	\$36.00		
3	Southwest	2528243495000000040	BASS JAMES J	3920 AVENUE P NW	0100 - SFR UP TO 2.49 AC	Non-Exempt	Single-Family Residential	740	1	1.00	\$36.00	\$36.00		
3	Southwest	2528243495000000050	MOTT MICHAEL P	3909 AVENUE O	0200 - M.H. (RP) UP TO 2.49 ACRES	Non-Exempt	Single-Family Residential	812	1	1.00	\$36.00	\$36.00		
3	Southwest	2528243495000000060	MOTT MICHAEL P	3930 AVENUE O NW	0200 - M.H. (RP) UP TO 2.49 ACRES	Non-Exempt	Single-Family Residential	672	1	1.00	\$36.00	\$36.00		
3	Southwest	2528243495000000070	JEWELL CYNTHIA D	3990 AVENUE P NW	0100 - SFR UP TO 2.49 AC	Non-Exempt	Single-Family Residential	2,487	1	1.00	\$36.00	\$36.00		
3	Southwest	25282434950000000150	BLACK DOG INVESTMENTS LLC	3982 AVENUE O NW	4815 - MINI WAREHOUSES	Non-Exempt	Other Improved	2,400	1	1.77	\$36.00	\$63.86		
3	Southwest	25282434950000000170	JAMES DARLOS	3990 AVENUE O NW	0100 - SFR UP TO 2.49 AC	Non-Exempt	Single-Family Residential	1,228	1	1.00	\$36.00	\$36.00		
3	Southwest	25282434950000000180	WILLIAMS JANET	4012 AVENUE O NW	0100 - SFR UP TO 2.49 AC	Non-Exempt	Single-Family Residential	600	1	1.00	\$36.00	\$36.00		
3	Southwest	25282434950000000190	SANDERS JULIE M	4010 NW AVENUE O	0100 - SFR UP TO 2.49 AC	Non-Exempt	Single-Family Residential	768	1	1.00	\$36.00	\$36.00		
3	Southwest	25282434950000000210	WILLIAMS JANET A	3908 AVENUE O NW	0100 - SFR UP TO 2.49 AC	Non-Exempt	Single-Family Residential	800	1	1.00	\$36.00	\$36.00		
3	Southwest	25282434950000000220	WILLIAMS RUBY M ESTATE OF	3906 AVENUE O NW	0100 - SFR UP TO 2.49 AC	Non-Exempt	Single-Family Residential	1,002	1	1.00	\$36.00	\$36.00		
3	Southwest	25282434950000000230	DIXON JACQUELINE	4040 AVENUE O NW	0100 - SFR UP TO 2.49 AC	Non-Exempt	Single-Family Residential	832	1	1.00	\$36.00	\$36.00		
3	Southwest	25282434950000000240	DOLLINGER DANNY E	4050 AVENUE O NW	0100 - SFR UP TO 2.49 AC	Non-Exempt	Single-Family Residential	898	1	1.00	\$36.00	\$36.00		
3	Southwest	25282435050000000020	SHEFFIELD SHAVON L	1289 37TH ST NW	0802 - MULTIPLE MH RESIDENCES	Non-Exempt	Other Improved	2,140	2	1.58	\$36.00	\$68.94		
3	Southwest	25282435050000000030	ROBINSON CALVIN D ESTATE OF	1297 37TH ST NW	0100 - SFR UP TO 2.49 AC	Non-Exempt	Single-Family Residential	1,232	1	1.00	\$36.00	\$36.00		
3	Southwest	25282435050000000040	ROGERS CYNTHIA	1295 37TH ST NW	0001 - VAC.RES	Non-Exempt	Vacant	0	0	1.00	\$36.00	\$36.00		
3	Southwest	25282435050000000050	DENSON KERESHA	0 37TH ST NW	0007 - RES. OR MH LOT/W/ MISC IMPR OF SOME VALUE	Non-Exempt	Vacant	0	0	1.00	\$36.00	\$36.00		
3	Southwest	25282435050000000060	GREEN BOBBY J	1291 37TH ST NW	0100 - SFR UP TO 2.49 AC	Non-Exempt	Single-Family Residential	984	1	1.00	\$36.00	\$36.00		
3	Southwest	25282435050000000080	CHURCH OF GOD THE BIBLE WAY INC	1289 37TH ST	0001 - VAC.RES	Non-Exempt	Vacant	0	0	1.00	\$36.00	\$36.00		
3	Southwest	25282435050000000090	CHURCH OF GOD THE BIBLE WAY INC	0 37TH ST	0001 - VAC.RES	Non-Exempt	Vacant	0	0	1.00	\$36.00	\$36.00		
3	Southwest	25282435050000000100	WASHINGTON BETTY JO ESTATE OF	1285 37TH ST NW	0002 - VAC. MH - PLATTED	Non-Exempt	Vacant	0	0	1.00	\$36.00	\$36.00		
3	Southwest	25282435050000000120	SMITH CLEVELAND F	1283 NW 37TH ST	0200 - M.H. (RP) UP TO 2.49 ACRES	Non-Exempt	Single-Family Residential	770	1	1.00	\$36.00	\$36.00		
3	Southwest	25282435050000000130	MARCANO EDGARDO J FIGUEROA	1281 37TH ST NW	0001 - VAC.RES	Non-Exempt	Vacant	0	0	1.00	\$36.00	\$36.00		
3	Southwest	25282435050000000140	GREEN CORNELIA	1279 37TH ST NW	0100 - SFR UP TO 2.49 AC	Non-Exempt	Single-Family Residential	1,232	1	1.00	\$36.00	\$36.00		
3	Southwest	25282435050000000160	GREEN BOBBY	1271 37TH ST NW	0200 - M.H. (RP) UP TO 2.49 ACRES	Non-Exempt	Single-Family Residential	480	1	1.00	\$36.00	\$36.00		

Polk County's Inwood Street Lighting - Preliminary Roll

Area	Project	Parcel ID	Owner Name	Situs	DOR	Exemption	Category	Building	Dwelling	ERU	Total Rate	Assessment
								Area [SqFt]	Units			
3	Southwest	252824350500000170	NANCE RUDOLPH N	1261 37TH ST NW	0100 - SFR UP TO 2.49 AC	Non-Exempt	Single-Family Residential	1,458	1	1.00	\$36.00	\$36.00
3	Southwest	252824350500000180	NANCE MARY E	0 37TH ST NW	0004 - VAC. RES. W/MISC IMPR @ ZERO VALUE	Non-Exempt	Vacant	0	0	1.00	\$36.00	\$36.00
3	Southwest	252824350500000190	TITAN INVEST CORP	1007 37TH ST NW	0852 - DUPLEXES, TRI'S, QUAD'S IN POLK CITY, AUBURNDALE,	Non-Exempt	Other Improved	6,452	8	4.77	\$36.00	\$171.67
3	Southwest	252824350500000220	PURIFOY LEWIS E	1005 37TH ST NW	0200 - M.H. (RP) UP TO 2.49 ACRES	Non-Exempt	Single-Family Residential	460	1	1.00	\$36.00	\$36.00
3	Southwest	252824350500000230	CHRISTIE MINNIE MAE ESTATE OF	1003 37TH ST NW	0100 - SFR UP TO 2.49 AC	Non-Exempt	Single-Family Residential	1,124	1	1.00	\$36.00	\$36.00
3	Southwest	252824350500000240	MC AFEE ARDELIA ESTATE OF	1001 NW 37TH ST	0100 - SFR UP TO 2.49 AC	Non-Exempt	Single-Family Residential	1,193	1	1.00	\$36.00	\$36.00
3	Southwest	252824350500000251	JAGRUP CAVITA RAYWATTIE	3701 AVENUE J NW	0100 - SFR UP TO 2.49 AC	Non-Exempt	Single-Family Residential	1,178	1	1.00	\$36.00	\$36.00
3	Southwest	252824350500000252	OLSON DAVID	3705 AVENUE J NW	0100 - SFR UP TO 2.49 AC	Non-Exempt	Single-Family Residential	1,228	1	1.00	\$36.00	\$36.00
3	Southwest	252824350500000270	ALMONTE AIME	1000 37TH ST NW	0100 - SFR UP TO 2.49 AC	Non-Exempt	Single-Family Residential	1,976	1	1.00	\$36.00	\$36.00
3	Southwest	252824350500000281	SHEFFIELD SHAVETTE LATORIA	1006 37TH ST NW	0200 - M.H. (RP) UP TO 2.49 ACRES	Non-Exempt	Single-Family Residential	1,512	1	1.00	\$36.00	\$36.00
3	Southwest	252824350500000310	NUNES ENTERPRISES INC	1008 NW 37TH ST	0200 - M.H. (RP) UP TO 2.49 ACRES	Non-Exempt	Single-Family Residential	924	1	1.00	\$36.00	\$36.00
3	Southwest	252824350500000320	GASKIN GENERAL LEE	1010 37TH ST NW	0200 - M.H. (RP) UP TO 2.49 ACRES	Non-Exempt	Single-Family Residential	672	1	1.00	\$36.00	\$36.00
3	Southwest	252824350500000330	GASKINS CYNTHIA DIANE	1200 37TH ST NW	0200 - M.H. (RP) UP TO 2.49 ACRES	Non-Exempt	Single-Family Residential	980	1	1.00	\$36.00	\$36.00
3	Southwest	252824350500000340	BROWN WILLIE LEE	1210 37TH ST NW	0100 - SFR UP TO 2.49 AC	Non-Exempt	Single-Family Residential	1,028	1	1.00	\$36.00	\$36.00
3	Southwest	252824350500000350	MAJOR DAISY	1214 37TH ST NW	0852 - DUPLEXES, TRI'S, QUAD'S IN POLK CITY, AUBURNDALE,	Non-Exempt	Other Improved	1,456	2	1.08	\$36.00	\$38.74
3	Southwest	252824350500000360	GASKINS PATRICIA A	1218 37TH ST NW	0100 - SFR UP TO 2.49 AC	Non-Exempt	Single-Family Residential	3,245	1	1.00	\$36.00	\$36.00
3	Southwest	252824350500000380	NORRIS DANA	1222 37TH ST NW	0100 - SFR UP TO 2.49 AC	Non-Exempt	Single-Family Residential	1,178	1	1.00	\$36.00	\$36.00
3	Southwest	252824350500000390	SYKES KATHERINE	1226 37TH ST NW	0200 - M.H. (RP) UP TO 2.49 ACRES	Non-Exempt	Single-Family Residential	480	1	1.00	\$36.00	\$36.00
3	Southwest	252824350500000400	BROWN WANDA JEAN	1230 37TH ST NW	0100 - SFR UP TO 2.49 AC	Non-Exempt	Single-Family Residential	906	1	1.00	\$36.00	\$36.00
3	Southwest	252824350500000410	ROGERS CYNTHIA	1234 37TH ST NW	0200 - M.H. (RP) UP TO 2.49 ACRES	Non-Exempt	Single-Family Residential	672	1	1.00	\$36.00	\$36.00
3	Southwest	252824350500000420	SMITH CLEVELAND F	1236 37TH ST NW	0200 - M.H. (RP) UP TO 2.49 ACRES	Non-Exempt	Single-Family Residential	192	1	1.00	\$36.00	\$36.00
3	Southwest	252824350500000430	SMITH CLEVELAND F	1242 37TH ST NW	0100 - SFR UP TO 2.49 AC	Non-Exempt	Single-Family Residential	498	1	1.00	\$36.00	\$36.00
3	Southwest	252824350500000440	SMITH CLEVELAND F	1248 37TH ST NW	0100 - SFR UP TO 2.49 AC	Non-Exempt	Single-Family Residential	1,404	1	1.00	\$36.00	\$36.00
3	Southwest	252824350500000450	RODGERS POLLY N	1250 37TH ST NW	0200 - M.H. (RP) UP TO 2.49 ACRES	Non-Exempt	Single-Family Residential	910	1	1.00	\$36.00	\$36.00
3	Southwest	252824350500000460	BELLMAN LARRY D	1256 NW 37TH ST	0002 - VAC. MH - PLATTED	Non-Exempt	Vacant	0	0	1.00	\$36.00	\$36.00
3	Southwest	252824350500000470	RODGERS POLLY N	1256 37TH ST NW	0100 - SFR UP TO 2.49 AC	Non-Exempt	Single-Family Residential	1,276	1	1.00	\$36.00	\$36.00
3	Southwest	252824350500000480	WILLIAMS RUPERT	1260 37TH ST NW	0100 - SFR UP TO 2.49 AC	Non-Exempt	Single-Family Residential	952	1	1.00	\$36.00	\$36.00
3	Southwest	252824350500000490	NARCISSE GLADYS	1290 37TH ST NW	0100 - SFR UP TO 2.49 AC	Non-Exempt	Single-Family Residential	1,242	1	1.00	\$36.00	\$36.00
3	Southwest	252824350500000500	WILLIAMS RUPERT	1292 37TH ST NW	0100 - SFR UP TO 2.49 AC	Non-Exempt	Single-Family Residential	1,600	1	1.00	\$36.00	\$36.00
3	Southwest	252824350500000510	SMITH CLEVELAND FITZGERALD	3638 AVENUE M NW	0100 - SFR UP TO 2.49 AC	Non-Exempt	Single-Family Residential	2,445	1	1.00	\$36.00	\$36.00
4	Central	252824350600000010	LULL KEVIN	2828 AVENUE M NW	0100 - SFR UP TO 2.49 AC	Non-Exempt	Single-Family Residential	1,273	1	1.00	\$46.12	\$46.12
4	Central	252824350600000020	BENNETT KENNETH A	1214 29TH ST NW	0100 - SFR UP TO 2.49 AC	Non-Exempt	Single-Family Residential	1,805	1	1.00	\$46.12	\$46.12
4	Central	252824350600000030	POLK REALTY GROUP LLC	1208 29TH ST NW	0100 - SFR UP TO 2.49 AC	Non-Exempt	Single-Family Residential	1,164	1	1.00	\$46.12	\$46.12
4	Central	252824350600000040	QUINTANA YURISAN ANDINO	1202 29TH ST NW	0100 - SFR UP TO 2.49 AC	Non-Exempt	Single-Family Residential	1,166	1	1.00	\$46.12	\$46.12
4	Central	252824350600000050	MITCHELL CAROL	1126 29TH ST NW	0100 - SFR UP TO 2.49 AC	Non-Exempt	Single-Family Residential	1,129	1	1.00	\$46.12	\$46.12
4	Central	252824350600000060	MORALES LIVANNA	1120 29TH ST NW	0100 - SFR UP TO 2.49 AC	Non-Exempt	Single-Family Residential	1,297	1	1.00	\$46.12	\$46.12
4	Central	252824350600000070	TRUST NO 11142017	1114 29TH ST NW	0100 - SFR UP TO 2.49 AC	Non-Exempt	Single-Family Residential	1,155	1	1.00	\$46.12	\$46.12
4	Central	252824350600000080	BAY AREA PROPERTY HOLDINGS LLC	1108 29TH ST NW	0100 - SFR UP TO 2.49 AC	Non-Exempt	Single-Family Residential	1,129	1	1.00	\$46.12	\$46.12
4	Central	252824350600000090	WILLIAMS EVELYN P	1102 29TH ST NW	0100 - SFR UP TO 2.49 AC	Non-Exempt	Single-Family Residential	1,161	1	1.00	\$46.12	\$46.12
4	Central	252824350600000100	PARRA MODESTO ANTONIO PALOMINO	1060 29TH ST NW	0100 - SFR UP TO 2.49 AC	Non-Exempt	Single-Family Residential	1,155	1	1.00	\$46.12	\$46.12
4	Central	252824350600000110	ILONY ELALDO	1054 29TH ST NW	0100 - SFR UP TO 2.49 AC	Non-Exempt	Single-Family Residential	1,277	1	1.00	\$46.12	\$46.12
4	Central	252824350600000120	AMIRAT INVESTMENTS LLC	1048 29TH ST NW	0100 - SFR UP TO 2.49 AC	Non-Exempt	Single-Family Residential	1,172	1	1.00	\$46.12	\$46.12
4	Central	252824350600000130	MONTELONGO HUMERCINDA RUIZ	1042 29TH ST NW	0100 - SFR UP TO 2.49 AC	Non-Exempt	Single-Family Residential	1,185	1	1.00	\$46.12	\$46.12
4	Central	252824350600000140	PEEPLES CHRISTINE ESTATE OF	1036 29TH ST NW	0100 - SFR UP TO 2.49 AC	Non-Exempt	Single-Family Residential	1,845	1	1.00	\$46.12	\$46.12
4	Central	252824350600000150	AGUILAR LUIS	1030 29TH ST NW	0100 - SFR UP TO 2.49 AC	Non-Exempt	Single-Family Residential	1,172	1	1.00	\$46.12	\$46.12
4	Central	252824350600000160	MARS JESSICA	2724 AVENUE J NW	0100 - SFR UP TO 2.49 AC	Non-Exempt	Single-Family Residential	1,129	1	1.00	\$46.12	\$46.12
4	Central	252824350600000210	RODRIGUEZ ABRAHAM	2900 AVENUE J NW	0100 - SFR UP TO 2.49 AC	Non-Exempt	Single-Family Residential	1,361	1	1.00	\$46.12	\$46.12
4	Central	252824350600000220	LUCAS MICHAEL	1031 29TH ST NW	0100 - SFR UP TO 2.49 AC	Non-Exempt	Single-Family Residential	1,155	1	1.00	\$46.12	\$46.12
4	Central	252824350600000230	CLERGEOT JOSEPH G	1037 NW 29TH ST	0100 - SFR UP TO 2.49 AC	Non-Exempt	Single-Family Residential	1,166	1	1.00	\$46.12	\$46.12
4	Central	252824350600000240	DANIELS JAMYRIA A	1043 29TH ST NW	0100 - SFR UP TO 2.49 AC	Non-Exempt	Single-Family Residential	1,103	1	1.00	\$46.12	\$46.12
4	Central	252824350600000250	ELLINGTON PHYLLIS DIANE	1049 29TH ST NW	0100 - SFR UP TO 2.49 AC	Non-Exempt	Single-Family Residential	1,293	1	1.00	\$46.12	\$46.12
4	Central	252824350600000260	JIMENEZ JOSUE	1055 29TH ST NW	0100 - SFR UP TO 2.49 AC	Non-Exempt	Single-Family Residential	1,424	1	1.00	\$46.12	\$46.12
4	Central	252824350600000270	ST LEGER SOLANGE	1061 29TH ST NW	0100 - SFR UP TO 2.49 AC	Non-Exempt	Single-Family Residential	1,172	1	1.00	\$46.12	\$46.12
4	Central	252824350600000280	ANGELES SILVIO	1103 29TH ST NW	0100 - SFR UP TO 2.49 AC	Non-Exempt	Single-Family Residential	1,325	1	1.00	\$46.12	\$46.12
4	Central	252824350600000290	GUERRIER RIKER	1111 29TH ST NW	0100 - SFR UP TO 2.49 AC	Non-Exempt	Single-Family Residential	1,232	1	1.00	\$46.12	\$46.12
4	Central	252824350600000300	STANFIELD BARBARA M	1115 29TH ST NW	0100 - SFR UP TO 2.49 AC	Non-Exempt	Single-Family Residential	1,173	1	1.00	\$46.12	\$46.12
4	Central	252824350600000310	MATTHEWS ANNIE	1121 29TH ST NW	0100 - SFR UP TO 2.49 AC	Non-Exempt	Single-Family Residential	1,145	1	1.00	\$46.12	\$46.12
4	Central	252824350600000320	BARNES JAMES D	1127 29TH ST NW	0100 - SFR UP TO 2.49 AC	Non-Exempt	Single-Family Residential	1,172	1	1.00	\$46.12	\$46.12
4	Central	252824350600000330	ALLUMS SHONA A	1203 29TH ST NW	0100 - SFR UP TO 2.49 AC	Non-Exempt	Single-Family Residential	1,155	1	1.00	\$46.12	\$46.12
4	Central	252824350600000340	ALTO ASSET COMPANY 5 LLC	1209 29TH ST NW	0100 - SFR UP TO 2.49 AC	Non-Exempt	Single-Family Residential	1,130	1	1.00	\$46.12	\$46.12
4	Central	252824350600000350	SHIVERS WILLIAM DAVID	1215 29TH ST NW	0100 - SFR UP TO 2.49 AC	Non-Exempt	Single-Family Residential	1,876	1	1.00	\$46.12	\$46.12
4	Central	252824350600000360	2805 AVE M NW LLC	2805 AVENUE M NW	0100 - SFR UP TO 2.49 AC	Non-Exempt	Single-Family Residential	1,240	1	1.00	\$46.12	\$46.12
4	Central	252824350600000370	HOME AND STONE FLORIDA LLC	2825 AVENUE M NW	0100 - SFR UP TO 2.49 AC	Non-Exempt	Single-Family Residential	1,402	1	1.00	\$46.12	\$46.12
4	Central	252824350600000380	GRAHAM TAMEKA	1238 30TH ST NW	0100 - SFR UP TO 2.49 AC	Non-Exempt	Single-Family Residential	1,556	1	1.00	\$46.12	\$46.12
4	Central	252824350600000390	TELLEZ CARLOS EDUARDO TAMAYO	1208 30TH ST NW	0100 - SFR UP TO 2.49 AC	Non-Exempt	Single-Family Residential	1,421	1	1.00	\$46.12	\$46.12
4	Central	252824350600000400	CARRIERA DEL	1202 NW 30TH ST	0100 - SFR UP TO 2.49 AC	Non-Exempt	Single-Family Residential	1,129	1	1.00	\$46.12	\$46.12
4	Central	252824350600000410	MONTEZ BETTY JO	1126 30TH ST NW	0100 - SFR UP TO 2.49 AC	Non-Exempt	Single-Family Residential	1,199	1	1.00	\$46.12	\$46.12
4	Central	252824350600000420	SMITH BRANDY NICOLE	1120 30TH ST NW	0100 - SFR UP TO 2.49 AC	Non-Exempt	Single-Family Residential	1,097	1	1.00	\$46.12	\$46.12
4	Central	252824350600000430	LEAKE MARTHA ESTATE OF	1114 30TH ST NW	0100 - SFR UP TO 2.49 AC	Non-Exempt	Single-Family Residential	1,157	1	1.00	\$46.12	\$46.12
4	Central	252824350600000440	LEIVA ELIETHE DEL SOCORRO	1108 30TH ST NW	0100 - SFR UP TO 2.49 AC	Non-Exempt	Single-Family Residential	1,164	1	1.00	\$46.12	\$46.12
4	Central	252824350600000451	PERSAUD MALA D	1102 30TH ST NW	0100 - SFR UP TO 2.49 AC	Non-Exempt	Single-Family Residential	1,372	1	1.00	\$46.12	\$46.12

Polk County's Inwood Street Lighting - Preliminary Roll

Area	Project	Parcel ID	Owner Name	Situs	DOR	Exemption	Category	Building		Dwelling		ERU	Total Rate	Assessment
								Area [SqFt]	Units					
4	Central	252824350800000460	CAJUSTE BENICE ESTATE OF	1060 30TH ST NW	0100 - SFR UP TO 2.49 AC	Non-Exempt	Single-Family Residential	1,180	1	1.00		\$46.12	\$46.12	
4	Central	252824350800000470	TORIA PROPERTIES LLC	1054 30TH ST NW	0100 - SFR UP TO 2.49 AC	Non-Exempt	Single-Family Residential	1,103	1	1.00		\$46.12	\$46.12	
4	Central	252824350800000480	BROADWATER SHARON L	1048 30TH ST NW	0100 - SFR UP TO 2.49 AC	Non-Exempt	Single-Family Residential	1,193	1	1.00		\$46.12	\$46.12	
4	Central	252824350800000490	TRUE CARL	1042 NW 30TH ST	0100 - SFR UP TO 2.49 AC	Non-Exempt	Single-Family Residential	1,144	1	1.00		\$46.12	\$46.12	
4	Central	252824350800000500	ROBERTS RALPH	1036 30TH ST NW	0100 - SFR UP TO 2.49 AC	Non-Exempt	Single-Family Residential	1,344	1	1.00		\$46.12	\$46.12	
4	Central	252824350800000510	TARANTINO GUISEPPE	1030 30TH ST NW	0100 - SFR UP TO 2.49 AC	Non-Exempt	Single-Family Residential	1,272	1	1.00		\$46.12	\$46.12	
4	Central	252824350800000520	BROWDER TERESA ELAINE	2824 AVENUE J NW	0100 - SFR UP TO 2.49 AC	Non-Exempt	Single-Family Residential	899	1	1.00		\$46.12	\$46.12	
4	Central	252824350800000570	RODRIGUEZ SHEILA MICHELLE BURGOS	1022 30TH ST NW	0100 - SFR UP TO 2.49 AC	Non-Exempt	Single-Family Residential	1,169	1	1.00		\$46.12	\$46.12	
4	Central	252824350800000580	MONTGOMERY STREET HOMES LLC	1024 30TH ST NW	0100 - SFR UP TO 2.49 AC	Non-Exempt	Single-Family Residential	1,129	1	1.00		\$46.12	\$46.12	
4	Central	252824350800000590	ZABIN DAVID	1031 30TH ST NW	0100 - SFR UP TO 2.49 AC	Non-Exempt	Single-Family Residential	1,616	1	1.00		\$46.12	\$46.12	
4	Central	252824350800000600	HOWELL BILLY D	1037 30TH ST NW	0100 - SFR UP TO 2.49 AC	Non-Exempt	Single-Family Residential	1,097	1	1.00		\$46.12	\$46.12	
4	Central	252824350800000610	BRAVO JOSE	1043 NW 30TH ST	0100 - SFR UP TO 2.49 AC	Non-Exempt	Single-Family Residential	1,164	1	1.00		\$46.12	\$46.12	
4	Central	252824350800000620	WYMAN WILLIAM M	1049 NW 30TH ST	0100 - SFR UP TO 2.49 AC	Non-Exempt	Single-Family Residential	1,481	1	1.00		\$46.12	\$46.12	
4	Central	252824350800000630	THOMPSON EDWARD A ESTATE OF	1055 30TH ST NW	0100 - SFR UP TO 2.49 AC	Non-Exempt	Single-Family Residential	1,131	1	1.00		\$46.12	\$46.12	
4	Central	252824350800000640	MOURA ENRIQUE JOSE A	1061 30TH ST NW	0100 - SFR UP TO 2.49 AC	Non-Exempt	Single-Family Residential	1,173	1	1.00		\$46.12	\$46.12	
4	Central	252824350800000650	BAPTISTE SIMONE	1103 30TH ST NW	0100 - SFR UP TO 2.49 AC	Non-Exempt	Single-Family Residential	2,285	1	1.00		\$46.12	\$46.12	
4	Central	252824350800000660	WASHINGTON ELIZABETH J	1109 30TH ST NW	0100 - SFR UP TO 2.49 AC	Non-Exempt	Single-Family Residential	1,348	1	1.00		\$46.12	\$46.12	
4	Central	252824350800000670	MARTINEZ JUAN	1115 NW 30TH ST	0100 - SFR UP TO 2.49 AC	Non-Exempt	Single-Family Residential	1,261	1	1.00		\$46.12	\$46.12	
4	Central	252824350800000680	AMIRAT INVESTMENTS LLC	1121 NW 30TH ST	0100 - SFR UP TO 2.49 AC	Non-Exempt	Single-Family Residential	1,129	1	1.00		\$46.12	\$46.12	
4	Central	252824350800000690	BERKENFIELD CHRISTOPHER F	1127 30TH ST NW	0100 - SFR UP TO 2.49 AC	Non-Exempt	Single-Family Residential	1,164	1	1.00		\$46.12	\$46.12	
4	Central	252824350800000700	ROMERO RAFAEL CULLEY	1209 30TH ST NW	0100 - SFR UP TO 2.49 AC	Non-Exempt	Single-Family Residential	1,264	1	1.00		\$46.12	\$46.12	
4	Central	252824350800000712	HERRERA DAFNE	1211 30TH ST NW	0100 - SFR UP TO 2.49 AC	Non-Exempt	Single-Family Residential	1,129	1	1.00		\$46.12	\$46.12	
4	Central	252824350800000720	ESCOBEDO FRANCISCO	1215 NW 30TH ST	0100 - SFR UP TO 2.49 AC	Non-Exempt	Single-Family Residential	1,193	1	1.00		\$46.12	\$46.12	
4	Central	252824350800000730	CHURCH WILLIAM DONALD	2805 AVENUE M NW	0100 - SFR UP TO 2.49 AC	Non-Exempt	Single-Family Residential	1,721	1	1.00		\$46.12	\$46.12	
4	Central	252824350800000011	WHEELER BARTON EVAN	3051 AVENUE M NW	0100 - SFR UP TO 2.49 AC	Non-Exempt	Single-Family Residential	1,356	1	1.00		\$46.12	\$46.12	
4	Central	252824353000000012	CAPPS CAITLIN	3048 AVENUE M NW	0100 - SFR UP TO 2.49 AC	Non-Exempt	Single-Family Residential	1,383	1	1.00		\$46.12	\$46.12	
4	Central	252824353000000030	HURT BRUCE	1211 CRESTWOOD DR	0100 - SFR UP TO 2.49 AC	Non-Exempt	Single-Family Residential	1,041	1	1.00		\$46.12	\$46.12	
4	Central	252824353000000040	DOD CAPITAL LLC	1209 CRESTWOOD DR	0100 - SFR UP TO 2.49 AC	Non-Exempt	Single-Family Residential	1,298	1	1.00		\$46.12	\$46.12	
4	Central	252824353000000051	TROPICAL OASIS HOMES LLC	1207 CRESTWOOD DR NW	0100 - SFR UP TO 2.49 AC	Non-Exempt	Single-Family Residential	1,135	1	1.00		\$46.12	\$46.12	
4	Central	252824353000000061	FUQUA NICKOLAUS	1205 CRESTWOOD DR	0100 - SFR UP TO 2.49 AC	Non-Exempt	Single-Family Residential	1,042	1	1.00		\$46.12	\$46.12	
4	Central	252824353000000071	REDDICK CHASTIN	1203 CRESTWOOD DR	0100 - SFR UP TO 2.49 AC	Non-Exempt	Single-Family Residential	1,173	1	1.00		\$46.12	\$46.12	
4	Central	252824353000000081	ROOPLAL BISRAM	1201 CRESTWOOD DR NW	0100 - SFR UP TO 2.49 AC	Non-Exempt	Single-Family Residential	1,136	1	1.00		\$46.12	\$46.12	
4	Central	252824353000000091	MAKYKE LLC	1199 CRESTWOOD DR	0100 - SFR UP TO 2.49 AC	Non-Exempt	Single-Family Residential	2,189	1	1.00		\$46.12	\$46.12	
4	Central	252824353000000112	ORMAIR INVESTMENTS LLC	1075 CRESTWOOD DR NW	0852 - DUPLEXES, TRI'S, QUAD'S IN POLK CITY, AUBURNDALE,	Non-Exempt	Other Improved	1,784	2	1.32		\$46.12	\$60.81	
4	Central	252824353000000130	CASPERSON CINDY LEA	1055 CRESTWOOD DR	0100 - SFR UP TO 2.49 AC	Non-Exempt	Single-Family Residential	1,709	1	1.00		\$46.12	\$46.12	
4	Central	252824353000000141	RODRIGUEZ ELIAS	1053 CRESTWOOD DR	0100 - SFR UP TO 2.49 AC	Non-Exempt	Single-Family Residential	1,490	1	1.00		\$46.12	\$46.12	
4	Central	252824353000000160	BRILL TRACEY	1049 CRESTWOOD DR	0100 - SFR UP TO 2.49 AC	Non-Exempt	Single-Family Residential	1,131	1	1.00		\$46.12	\$46.12	
4	Central	252824353000000170	ALLEN RICHARD	1045 CRESTWOOD DR	0100 - SFR UP TO 2.49 AC	Non-Exempt	Single-Family Residential	1,150	1	1.00		\$46.12	\$46.12	
4	Central	252824353000000180	LEMES RENE DAMIAN GONZALEZ	1039 CRESTWOOD DR	0100 - SFR UP TO 2.49 AC	Non-Exempt	Single-Family Residential	1,150	1	1.00		\$46.12	\$46.12	
4	Central	252824353000000190	HOSEGOOD REVOCABLE TRUST	1037 CRESTWOOD DR	0100 - SFR UP TO 2.49 AC	Non-Exempt	Single-Family Residential	1,020	1	1.00		\$46.12	\$46.12	
4	Central	252824353000000200	AGUILAR LUIS A	1035 CRESTWOOD DR	0100 - SFR UP TO 2.49 AC	Non-Exempt	Single-Family Residential	1,047	1	1.00		\$46.12	\$46.12	
4	Central	252824353000000211	EUGENE MARIE LOUISE	3001 AVENUE K NW	0100 - SFR UP TO 2.49 AC	Non-Exempt	Single-Family Residential	1,248	1	1.00		\$46.12	\$46.12	
4	Central	252824353000000212	HAMILTON LOIS L	3005 AVENUE K NW	0100 - SFR UP TO 2.49 AC	Non-Exempt	Single-Family Residential	1,832	1	1.00		\$46.12	\$46.12	
4	Central	252824353000000230	IMMANUEL EVANGELICAL LUTHERAN CHURCH OF W H	3015 AVENUE K NW	7100 - CHURCHES	Non-Exempt	Other Improved	2,166	1	1.60		\$46.12	\$73.83	
4	Central	252824353000000250	ROSILLO ROJAS JOSE L	1024 31ST ST NW	0100 - SFR UP TO 2.49 AC	Non-Exempt	Single-Family Residential	1,708	1	1.00		\$46.12	\$46.12	
4	Central	252824353000000261	PIERRE LUCIEN	1026 31ST ST NW	0100 - SFR UP TO 2.49 AC	Non-Exempt	Single-Family Residential	1,952	1	1.00		\$46.12	\$46.12	
4	Central	252824353000000271	PIERRE SULETTE	1028 NW 31ST ST	0100 - SFR UP TO 2.49 AC	Non-Exempt	Single-Family Residential	1,757	1	1.00		\$46.12	\$46.12	
4	Central	252824353000000290	MACIAS JOSEPH	1030 31ST ST NW	0100 - SFR UP TO 2.49 AC	Non-Exempt	Single-Family Residential	1,718	1	1.00		\$46.12	\$46.12	
4	Central	252824353000000310	STRAIT THOMAS K	1032 31ST ST NW	0100 - SFR UP TO 2.49 AC	Non-Exempt	Single-Family Residential	2,568	1	1.00		\$46.12	\$46.12	
4	Central	252824353000000330	LOONEY STEVEN ROBERT	1036 31ST ST NW	0100 - SFR UP TO 2.49 AC	Non-Exempt	Single-Family Residential	1,088	1	1.00		\$46.12	\$46.12	
4	Central	252824353000000350	PINEDA MARCELA	1110 31ST ST NW	0200 - M.H. (RP) UP TO 2.49 ACRES	Non-Exempt	Single-Family Residential	624	1	1.00		\$46.12	\$46.12	
4	Central	252824353000000370	PINEDA MARCELA R	31ST ST NW	0001 - VAC.RES	Non-Exempt	Vacant	0	0	1.00		\$46.12	\$46.12	
4	Central	252824353000000380	BUCK YVETTE C	1140 31ST ST NW	0100 - SFR UP TO 2.49 AC	Non-Exempt	Single-Family Residential	1,441	1	1.00		\$46.12	\$46.12	
4	Central	252824353000000390	PHILLIPS CODY LEE	1242 NW 31ST ST	0100 - SFR UP TO 2.49 AC	Non-Exempt	Single-Family Residential	1,176	1	1.00		\$46.12	\$46.12	
4	Central	252824353000000401	PIERRE NAVIUS	1244 31ST ST NW	0100 - SFR UP TO 2.49 AC	Non-Exempt	Single-Family Residential	1,408	1	1.00		\$46.12	\$46.12	
4	Central	252824353000000411	BAEZ LUIS OSVALDO	1246 31ST ST NW	0100 - SFR UP TO 2.49 AC	Non-Exempt	Single-Family Residential	1,320	1	1.00		\$46.12	\$46.12	
4	Central	252824353000000421	RIC INVESTMENT GROUP LLC	1248 31ST ST NW	0100 - SFR UP TO 2.49 AC	Non-Exempt	Single-Family Residential	1,176	1	1.00		\$46.12	\$46.12	
4	Central	252824353000000440	LEWIS ESTATES LLC	1250 31ST ST NW	0100 - SFR UP TO 2.49 AC	Non-Exempt	Single-Family Residential	1,224	1	1.00		\$46.12	\$46.12	
4	Central	252824353000000451	ZUNIGA MARIA E	3182 AVENUE M NW	0100 - SFR UP TO 2.49 AC	Non-Exempt	Single-Family Residential	1,176	1	1.00		\$46.12	\$46.12	
4	Central	252824353000000452	RIVERA DAVID	3180 AVENUE M NW	0100 - SFR UP TO 2.49 AC	Non-Exempt	Single-Family Residential	1,276	1	1.00		\$46.12	\$46.12	
4	Central	252824353000000461	MCCRAE WILLIE	1247 31ST ST NW	0100 - SFR UP TO 2.49 AC	Non-Exempt	Single-Family Residential	1,344	1	1.00		\$46.12	\$46.12	
4	Central	252824353000000471	RUDAI MACKENZIE RAE	1245 31ST ST NW	0100 - SFR UP TO 2.49 AC	Non-Exempt	Single-Family Residential	1,176	1	1.00		\$46.12	\$46.12	
4	Central	252824353000000490	NIEVES VIVIANETTE RAMOS	1243 31ST ST NW	0100 - SFR UP TO 2.49 AC	Non-Exempt	Single-Family Residential	1,344	1	1.00		\$46.12	\$46.12	
4	Central	252824353000000500	1042 RENTALS LLC	1216 31ST ST NW	0100 - SFR UP TO 2.49 AC	Non-Exempt	Single-Family Residential	1,222	1	1.00		\$46.12	\$46.12	
4	Central	252824353000000510	REYNOLDS LORINE	1214 31ST ST NW	0100 - SFR UP TO 2.49 AC	Non-Exempt	Single-Family Residential	1,302	1	1.00		\$46.12	\$46.12	
4	Central	252824353000000520	HORTON TEQUILLA	1212 31ST ST NW	0100 - SFR UP TO 2.49 AC	Non-Exempt	Single-Family Residential	1,211	1	1.00		\$46.12	\$46.12	
4	Central	252824353000000530	PHAM BINH VAN	1208 31ST ST NW	0100 - SFR UP TO 2.49 AC	Non-Exempt	Single-Family Residential	1,128	1	1.00		\$46.12	\$46.12	
4	Central	252824353000000540	MILLER CHARLES J	1150 31ST ST NW	0100 - SFR UP TO 2.49 AC	Non-Exempt	Single-Family Residential	1,352	1	1.00		\$46.12	\$46.12	
4	Central	252824353000000550	HASSELE EBISMENIA BARBECHO	1130 31ST ST NW	0100 - SFR UP TO 2.49 AC	Non-Exempt	Single-Family Residential	1,224	1	1.00		\$46.12	\$46.12	
4	Central	252824353000000560	DIAZ ANTONIO ALEXIS FELICIANO	1100 31ST ST NW	0100 - SFR UP TO 2.49 AC	Non-Exempt	Single-Family Residential	1,080	1	1.00		\$46.12	\$46.12	
4	Central	252824353000000570	SOSOBAS REAL ESTATE HOLDINGS LLC	1035 31ST ST NW	0100 - SFR UP TO 2.49 AC	Non-Exempt	Single-Family Residential	1,224	1	1.00		\$46.12	\$46.12	

Polk County's Inwood Street Lighting - Preliminary Roll

Area	Project	Parcel ID	Owner Name	Situs	DOR	Exemption	Category	Building Area [SqFt]	Dwelling Units	ERU	Total Rate	Assessment
4	Central	252824353000000580	HARRIS PAMELA S	1031 31ST ST NW	0100 - SFR UP TO 2.49 AC	Non-Exempt	Single-Family Residential	1,066	1	1.00	\$46.12	\$46.12
4	Central	252824353000000591	WOODIE HAROLD D	1029 31ST ST NW	0100 - SFR UP TO 2.49 AC	Non-Exempt	Single-Family Residential	1,589	1	1.00	\$46.12	\$46.12
4	Central	252824353000000610	IBARRONDO JACQUELINE CRUZ	1027 31ST ST NW	0100 - SFR UP TO 2.49 AC	Non-Exempt	Single-Family Residential	1,416	1	1.00	\$46.12	\$46.12
4	Central	252824353000000630	SHIRLEY JESSE DAKOTA	1025 31ST ST NW	0100 - SFR UP TO 2.49 AC	Non-Exempt	Single-Family Residential	1,794	1	1.00	\$46.12	\$46.12
4	Central	252824353000000650	TREJO GERARDO	1015 31ST ST NW	0100 - SFR UP TO 2.49 AC	Non-Exempt	Single-Family Residential	1,168	1	1.00	\$46.12	\$46.12
4	Central	252824353000000680	DUCLOS CLEMILOR	3101 NW AVENUE K	0100 - SFR UP TO 2.49 AC	Non-Exempt	Single-Family Residential	1,342	1	1.00	\$46.12	\$46.12
4	Central	252824353000000760	BAY AREA PROPERTY HOLDINGS LLC	1189 32ND ST NW	0100 - SFR UP TO 2.49 AC	Non-Exempt	Single-Family Residential	1,340	1	1.00	\$46.12	\$46.12
4	Central	252824353000000770	FBR PROPERTIES LLC	1201 32ND ST NW	0100 - SFR UP TO 2.49 AC	Non-Exempt	Single-Family Residential	1,310	1	1.00	\$46.12	\$46.12
4	Central	252824353000000780	MANZANO SOL JESSICA	1203 32ND ST NW	0100 - SFR UP TO 2.49 AC	Non-Exempt	Single-Family Residential	1,429	1	1.00	\$46.12	\$46.12
4	Central	252824353000000790	SPIRES DAVID W	1205 NW 32ND ST	0100 - SFR UP TO 2.49 AC	Non-Exempt	Single-Family Residential	1,403	1	1.00	\$46.12	\$46.12
4	Central	252824353000000800	PRATER JUDY A EST	1207 32ND ST NW	0100 - SFR UP TO 2.49 AC	Non-Exempt	Single-Family Residential	1,266	1	1.00	\$46.12	\$46.12
4	Central	252824353000000810	PANTALEON DIANE	1209 32ND ST NW	0100 - SFR UP TO 2.49 AC	Non-Exempt	Single-Family Residential	1,385	1	1.00	\$46.12	\$46.12
4	Central	252824353000000820	JOHNSON MICHAEL E	1211 32ND ST NW	0100 - SFR UP TO 2.49 AC	Non-Exempt	Single-Family Residential	1,200	1	1.00	\$46.12	\$46.12
4	Central	252824353000000830	GOMEZ OMAR	1213 32ND ST NW	0100 - SFR UP TO 2.49 AC	Non-Exempt	Single-Family Residential	1,398	1	1.00	\$46.12	\$46.12
4	Central	252824353000000840	SANTANA CONCEPCION	1215 32ND ST NW	0100 - SFR UP TO 2.49 AC	Non-Exempt	Single-Family Residential	1,148	1	1.00	\$46.12	\$46.12
4	Central	252824353000000850	RICHARDS LOLITA R	1217 32ND ST NW	0100 - SFR UP TO 2.49 AC	Non-Exempt	Single-Family Residential	1,584	1	1.00	\$46.12	\$46.12
4	Central	252824353000000861	LETHEERS ETHAN PHILIP	3121 AVENUE M NW	0100 - SFR UP TO 2.49 AC	Non-Exempt	Single-Family Residential	1,474	1	1.00	\$46.12	\$46.12
4	Central	252824353000000862	CARMEAN TODD A	3184 AVENUE M NW	0100 - SFR UP TO 2.49 AC	Non-Exempt	Single-Family Residential	1,457	1	1.00	\$46.12	\$46.12
4	Central	252824353000000890	BRIFIL SHIRLEY	3221 AVENUE M NW	0100 - SFR UP TO 2.49 AC	Non-Exempt	Single-Family Residential	1,400	1	1.00	\$46.12	\$46.12
4	Central	252824353000000910	GOLDFARB WAYSIMAN DALIA	1218 NW 32ND ST	0100 - SFR UP TO 2.49 AC	Non-Exempt	Single-Family Residential	1,299	1	1.00	\$46.12	\$46.12
4	Central	252824353000000920	WILLIS RICHARD K	1216 32ND ST NW	0100 - SFR UP TO 2.49 AC	Non-Exempt	Single-Family Residential	1,297	1	1.00	\$46.12	\$46.12
4	Central	252824353000000931	GOMEZ NELSON EDUARDO FABRE	1214 NW 32ND ST	0100 - SFR UP TO 2.49 AC	Non-Exempt	Single-Family Residential	1,621	1	1.00	\$46.12	\$46.12
4	Central	252824353000000940	LOPEZ VICTOR	1212 NW 32ND ST	0100 - SFR UP TO 2.49 AC	Non-Exempt	Single-Family Residential	1,621	1	1.00	\$46.12	\$46.12
4	Central	252824353000000950	AO PROPCO 1 LLC	1210 32ND ST NW	0100 - SFR UP TO 2.49 AC	Non-Exempt	Single-Family Residential	1,282	1	1.00	\$46.12	\$46.12
4	Central	252824353000000960	SOSOBAS REAL ESTATE HOLDINGS LLC	1208 NW 32ND ST	0100 - SFR UP TO 2.49 AC	Non-Exempt	Single-Family Residential	1,297	1	1.00	\$46.12	\$46.12
4	Central	252824353000000970	RIANNA LLC	1206 32ND ST NW	0100 - SFR UP TO 2.49 AC	Non-Exempt	Single-Family Residential	1,246	1	1.00	\$46.12	\$46.12
4	Central	252824353000000980	HARRELL JONES BETTIE JEAN	1204 32ND ST NW	0100 - SFR UP TO 2.49 AC	Non-Exempt	Single-Family Residential	1,293	1	1.00	\$46.12	\$46.12
4	Central	252824353000000992	WALKER ERSKIN H JR	1200 32ND ST NW	0100 - SFR UP TO 2.49 AC	Non-Exempt	Single-Family Residential	1,558	1	1.00	\$46.12	\$46.12
4	Central	252824353000001010	MATOS OLGA M	3245 AVENUE K NW	0100 - SFR UP TO 2.49 AC	Non-Exempt	Single-Family Residential	1,904	1	1.00	\$46.12	\$46.12
4	Central	252824353000001020	BARRERA JUAN A	1202 33RD ST NW	0100 - SFR UP TO 2.49 AC	Non-Exempt	Single-Family Residential	1,682	1	1.00	\$46.12	\$46.12
4	Central	252824353000001030	COLEMAN RENVILLE JR	1203 33RD ST NW	0100 - SFR UP TO 2.49 AC	Non-Exempt	Single-Family Residential	1,308	1	1.00	\$46.12	\$46.12
4	Central	252824353000001040	LANDRON CARMEN M	1205 33RD ST NW	0100 - SFR UP TO 2.49 AC	Non-Exempt	Single-Family Residential	1,273	1	1.00	\$46.12	\$46.12
4	Central	252824353000001050	ASPIAZU GEORGE W	1207 33RD ST NW	0100 - SFR UP TO 2.49 AC	Non-Exempt	Single-Family Residential	1,312	1	1.00	\$46.12	\$46.12
4	Central	252824353000001060	CHANATHARAT VEOGEI	1209 33RD ST NW	0100 - SFR UP TO 2.49 AC	Non-Exempt	Single-Family Residential	1,357	1	1.00	\$46.12	\$46.12
4	Central	252824353000001070	KNA REAL ESTATE INVESTMENTS LLC	1211 33RD ST NW	0100 - SFR UP TO 2.49 AC	Non-Exempt	Single-Family Residential	1,108	1	1.00	\$46.12	\$46.12
4	Central	252824353000001090	LARA ARTURO PUEBLA	1235 33RD ST NW	0100 - SFR UP TO 2.49 AC	Non-Exempt	Single-Family Residential	1,534	1	1.00	\$46.12	\$46.12
4	Central	252824353000001101	DANFORD BOBBY J	1239 33RD ST NW	0100 - SFR UP TO 2.49 AC	Non-Exempt	Single-Family Residential	1,404	1	1.00	\$46.12	\$46.12
4	Central	252824353000001112	SINYARD DONALD JR	3231 AVENUE M NW	0100 - SFR UP TO 2.49 AC	Non-Exempt	Single-Family Residential	1,412	1	1.00	\$46.12	\$46.12
4	Central	252824353000001113	BAPTISTE CLARITA JEAN	3235 AVENUE M NW	0100 - SFR UP TO 2.49 AC	Non-Exempt	Single-Family Residential	1,614	1	1.00	\$46.12	\$46.12
4	Central	252824353000001130	CASIMIRO JAVIER	1236 NW 33RD ST	0100 - SFR UP TO 2.49 AC	Non-Exempt	Single-Family Residential	1,400	1	1.00	\$46.12	\$46.12
4	Central	252824353000001140	BUSINESS STRATEGY CONSULTANT GROUP OF FLORIDA LLC	1228 NW 33RD ST	0100 - SFR UP TO 2.49 AC	Non-Exempt	Single-Family Residential	1,140	1	1.00	\$46.12	\$46.12
4	Central	252824353000001160	SEGURA LUIS E	1224 NW 33RD ST	0100 - SFR UP TO 2.49 AC	Non-Exempt	Single-Family Residential	1,412	1	1.00	\$46.12	\$46.12
4	Central	252824353000001170	BURGOS BLANCHE PENCHI	1220 33RD ST NW	0100 - SFR UP TO 2.49 AC	Non-Exempt	Single-Family Residential	1,285	1	1.00	\$46.12	\$46.12
4	Central	252824353000001180	KNA REAL ESTATE INVESTMENTS LLC	1210 33RD ST NW	0100 - SFR UP TO 2.49 AC	Non-Exempt	Single-Family Residential	3,000	1	1.00	\$46.12	\$46.12
4	Central	252824353000001210	KNA REAL ESTATE INVESTMENTS LLC	0 33RD ST NW	0001 - VAC.RES	Non-Exempt	Vacant	0	0	0.00	\$46.12	\$46.12
4	Central	252824353000001220	KNA REAL ESTATE INVESTMENTS LLC	0 33RD ST NW	0001 - VAC.RES	Non-Exempt	Vacant	0	0	0.00	\$46.12	\$46.12
4	Central	252824353000001230	SYNERGY HOME BUYERS LLC	1204 33RD ST NW	0100 - SFR UP TO 2.49 AC	Non-Exempt	Single-Family Residential	1,196	1	1.00	\$46.12	\$46.12
4	Central	252824353000001240	HENRY DIXON JEREMY SHAUN	1200 33RD ST NW	0100 - SFR UP TO 2.49 AC	Non-Exempt	Single-Family Residential	1,213	1	1.00	\$46.12	\$46.12
4	Central	252824353000001250	LITTLE JEWELS LEARNING CENTER INC	1200 34TH ST NW	0100 - SFR UP TO 2.49 AC	Non-Exempt	Single-Family Residential	2,400	1	1.00	\$46.12	\$46.12
4	Central	252824353000001270	LITTLE JEWELS LEARNING CENTER INC	1264 34TH ST	0100 - SFR UP TO 2.49 AC	Non-Exempt	Single-Family Residential	1,075	1	1.00	\$46.12	\$46.12
4	Central	252824353000001280	SIMIS ROZIMAR	1262 34TH ST NW	0100 - SFR UP TO 2.49 AC	Non-Exempt	Single-Family Residential	1,365	1	1.00	\$46.12	\$46.12
4	Central	252824353000001290	JUDD RONALD E	1260 34TH ST NW	0100 - SFR UP TO 2.49 AC	Non-Exempt	Single-Family Residential	813	1	1.00	\$46.12	\$46.12
4	Central	252824353000001300	MELLENDEZ NOLVIA	1258 NW 34TH ST	0100 - SFR UP TO 2.49 AC	Non-Exempt	Single-Family Residential	872	1	1.00	\$46.12	\$46.12
4	Central	252824353000001310	CALLE FREDY	1256 34TH ST NW	0100 - SFR UP TO 2.49 AC	Non-Exempt	Single-Family Residential	824	1	1.00	\$46.12	\$46.12
4	Central	252824353000001320	ASHRAFIYAN KONSTANTIN	1254 34TH ST NW	0100 - SFR UP TO 2.49 AC	Non-Exempt	Single-Family Residential	1,412	1	1.00	\$46.12	\$46.12
4	Central	252824353000001330	PAYAS FAMILY LIVING TRUST	1288 34TH ST NW	0100 - SFR UP TO 2.49 AC	Non-Exempt	Single-Family Residential	2,184	1	1.00	\$46.12	\$46.12
4	Central	252824353000001360	PATEL KAMLESH B	1290 34TH ST NW	1175 - CONVENIENCE STORES ONLY	Non-Exempt	Other Improved	2,610	1	2.13	\$46.12	\$98.17
3	Southwest	252824353500001010	KETCHUM TONY G	1287 34TH ST NW	0803 - MULTIPLE RESIDENCES SFR & MH	Non-Exempt	Other Improved	2,344	2	1.73	\$36.00	\$62.37
3	Southwest	252824353500001030	GRACE MISSIONARY BAPTIST CHURCH OF	1275 34TH ST	7100 - CHURCHES	Non-Exempt	Other Improved	2,171	1	1.60	\$36.00	\$57.78
3	Southwest	252824353500001090	WILSON CHARLES A SR	1283 34TH ST NW	0100 - SFR UP TO 2.49 AC	Non-Exempt	Single-Family Residential	480	1	1.00	\$36.00	\$36.00
3	Southwest	252824353500001100	PENTECOSTAL CHURCH OF GOD	1261 NW 34TH ST	1100 - COM. MISC.	Non-Exempt	Other Improved	4,034	6	2.98	\$36.00	\$107.33
3	Southwest	252824353500001120	PENTECOSTAL CHURCH OF GOD	3453 AVENUE K NW	0100 - SFR UP TO 2.49 AC	Non-Exempt	Single-Family Residential	720	1	1.00	\$36.00	\$36.00
3	Southwest	252824353500001130	PEREZ OTILIO BAUTISTA	3485 AVENUE K NW	0100 - SFR UP TO 2.49 AC	Non-Exempt	Single-Family Residential	2,064	1	1.00	\$36.00	\$36.00
3	Southwest	252824353500001150	DOWLING JAMES W JR	1208 NW 35TH ST	0200 - M.H. (RP) UP TO 2.49 ACRES	Non-Exempt	Single-Family Residential	552	1	1.00	\$36.00	\$36.00
3	Southwest	252824353500001170	PREVATTE HALLIE MORGAN	1214 35TH ST NW	0100 - SFR UP TO 2.49 AC	Non-Exempt	Single-Family Residential	1,118	1	1.00	\$36.00	\$36.00
3	Southwest	252824353500001200	A AND R HOME AND PROPERTY INVESTMENT LLC	1220 NW 35TH ST	0100 - SFR UP TO 2.49 AC	Non-Exempt	Single-Family Residential	1,688	1	1.00	\$36.00	\$36.00
3	Southwest	252824353500001210	SMITH CLEVELAND FITZGERALD	1224 35TH ST NW	0100 - SFR UP TO 2.49 AC	Non-Exempt	Single-Family Residential	945	1	1.00	\$36.00	\$36.00
3	Southwest	252824353500001220	SMITH CLEVELAND F	1226 35TH ST NW	0100 - SFR UP TO 2.49 AC	Non-Exempt	Single-Family Residential	1,704	1	1.00	\$36.00	\$36.00
3	Southwest	252824353500001230	SMITH CLEVELAND F	1228 NW 35TH ST	0100 - SFR UP TO 2.49 AC	Non-Exempt	Single-Family Residential	860	1	1.00	\$36.00	\$36.00
3	Southwest	252824353500001240	KETCHUM TONY G	3415 NW AVENUE M	0100 - SFR UP TO 2.49 AC	Non-Exempt	Single-Family Residential	2,120	1	1.00	\$36.00	\$36.00
3	Southwest	252824353500002010	WINTER HAVEN LAND TRUST 1075	1075 34TH ST NW	1100 - COM. MISC.	Non-Exempt	Other Improved	3,000	1	2.22	\$36.00	\$79.82

Polk County's Inwood Street Lighting - Preliminary Roll

Area	Project	Parcel ID	Owner Name	Situs	DOR	Exemption	Category	Building	Dwelling	ERU	Total Rate	Assessment
								Area [SqFt]	Units			
3	Southwest	252824353500002051	MUSIC & GAMES INC	1073 34TH ST NW	1110 - RETAIL UP TO 4999 SF	Non-Exempt	Other Improved	2,990	1	2.21	\$36.00	\$79.56
3	Southwest	252824353500002070	GUTHRIE CHRISTA	1063 34TH ST NW	0811 - MULTI-FAMILY W/SFR	Non-Exempt	Other Improved	3,020	6	2.23	\$36.00	\$80.35
3	Southwest	252824353500002090	GUTHRIE REVOCABLE LIVING TRUST	1061 34TH ST NW	0852 - DUPLEXES, TRI'S, QUAD'S IN POLK CITY, AUBURNDALE,	Non-Exempt	Other Improved	2,240	3	1.86	\$36.00	\$59.80
3	Southwest	252824353500002101	GUTHRIE REVOCABLE TRUST	1057 34TH ST	0852 - DUPLEXES, TRI'S, QUAD'S IN POLK CITY, AUBURNDALE,	Non-Exempt	Other Improved	2,240	3	1.86	\$36.00	\$59.80
3	Southwest	252824353500002121	RAMIREZ ORLANDO	3403 AVENUE J	0100 - SFR UP TO 2.49 AC	Non-Exempt	Single-Family Residential	544	1	1.00	\$36.00	\$36.00
3	Southwest	252824353500002122	HADDEN CHRISTOPHER J JR	1001 34TH ST NW	0100 - SFR UP TO 2.49 AC	Non-Exempt	Single-Family Residential	1,050	1	1.00	\$36.00	\$36.00
3	Southwest	252824353500002131	COLON IVELISSE	3407 AVENUE J NW	0100 - SFR UP TO 2.49 AC	Non-Exempt	Single-Family Residential	631	1	1.00	\$36.00	\$36.00
3	Southwest	252824353500002132	RAMIREZ ORLANDO	3405 AVENUE J NW	0100 - SFR UP TO 2.49 AC	Non-Exempt	Single-Family Residential	528	1	1.00	\$36.00	\$36.00
3	Southwest	252824353500002140	GAIGE BRYAN	1122 35TH ST NW	0200 - M.H. (RP) UP TO 2.49 ACRES	Non-Exempt	Single-Family Residential	1,144	1	1.00	\$36.00	\$36.00
3	Southwest	252824353500002160	DELGADILLO LINDA	1142 35TH ST NW	0100 - SFR UP TO 2.49 AC	Non-Exempt	Single-Family Residential	1,349	1	1.00	\$36.00	\$36.00
3	Southwest	252824353500002190	TORRES ADELFA ESTATE OF	1162 35TH ST NW	0100 - SFR UP TO 2.49 AC	Non-Exempt	Single-Family Residential	916	1	1.00	\$36.00	\$36.00
3	Southwest	252824353500002210	CLEIUSTE PAULETTE	1182 35TH ST NW	0100 - SFR UP TO 2.49 AC	Non-Exempt	Single-Family Residential	696	1	1.00	\$36.00	\$36.00
3	Southwest	252824353500002220	JONES LR	1184 35TH ST NW	0200 - M.H. (RP) UP TO 2.49 ACRES	Non-Exempt	Single-Family Residential	564	1	1.00	\$36.00	\$36.00
3	Southwest	252824353500002230	PRINCE HERMAN	1192 35TH ST NW	0100 - SFR UP TO 2.49 AC	Non-Exempt	Single-Family Residential	1,236	1	1.00	\$36.00	\$36.00
3	Southwest	252824353600001063	ST JOHN MISSIONARY BAPTIST CHURCH	1177 40TH ST NW	7071 - CHURCHES- VACANT LAND OR MISC IMPR OF SOME VALUE	Non-Exempt	Other Improved	0	0	1.00	\$36.00	\$36.00
3	Southwest	252824353600001072	COLLINS MARY K	1175 40TH ST NW	0002 - VAC. MH - PLATTED	Non-Exempt	Vacant	0	0	1.00	\$36.00	\$36.00
3	Southwest	252824353600001080	CLARK BRUCE	1107 40TH ST NW	0100 - SFR UP TO 2.49 AC	Non-Exempt	Single-Family Residential	1,232	1	1.00	\$36.00	\$36.00
3	Southwest	252824353600001081	CLARK BRUCE	W 40TH ST	4001 - VACANT INDUSTRIAL	Non-Exempt	Vacant	0	0	1.00	\$36.00	\$36.00
3	Southwest	252824353600001101	KACOBY MARK A	4191 AVENUE J NW	4800 - ALL WH, DISTRIB, TERM, STORAGE UNDER 19,999 SF	Non-Exempt	Other Improved	3,064	1	2.26	\$36.00	\$81.53
3	Southwest	252824353600002010	JALL PROPERTIES LLC	1320 42ND ST NW	4800 - ALL WH, DISTRIB, TERM, STORAGE UNDER 19,999 SF	Non-Exempt	Other Improved	9,675	1	7.30	\$36.00	\$262.75
3	Southwest	252824353600002022	HIRES BETTY S W ESTATE OF	1390 40TH ST NW	0100 - SFR UP TO 2.49 AC	Non-Exempt	Single-Family Residential	1,716	1	1.00	\$36.00	\$36.00
3	Southwest	252824353600002023	BOOKER MICHAEL	1399 40TH ST	0001 - VAC.RES	Non-Exempt	Vacant	0	0	1.00	\$36.00	\$36.00
3	Southwest	252824353600002031	CARPIO MELVIN	1366 40TH ST NW	0852 - DUPLEXES, TRI'S, QUAD'S IN POLK CITY, AUBURNDALE,	Non-Exempt	Other Improved	1,928	2	1.42	\$36.00	\$51.30
3	Southwest	252824353600002033	VALKER 222 LLC	1340 40TH ST NW	0852 - DUPLEXES, TRI'S, QUAD'S IN POLK CITY, AUBURNDALE,	Non-Exempt	Other Improved	1,512	2	1.12	\$36.00	\$40.23
3	Southwest	252824353600002040	BLACKSHEAR EARL C	0 42ND ST NW	4001 - VACANT INDUSTRIAL	Non-Exempt	Vacant	0	0	1.00	\$36.00	\$36.00
3	Southwest	252824353600002051	1320 LLC	1320 40TH ST NW	0100 - SFR UP TO 2.49 AC	Non-Exempt	Single-Family Residential	720	1	1.00	\$36.00	\$36.00
3	Southwest	252824353600003011	MARTUCCI MARK	1299 38TH ST NW	0100 - SFR UP TO 2.49 AC	Non-Exempt	Single-Family Residential	1,374	1	1.00	\$36.00	\$36.00
3	Southwest	252824353600003012	GASKIN DIANE ESTATE OF	1297 38TH ST NW	0802 - MULTIPLE MH RESIDENCES	Non-Exempt	Other Improved	972	2	0.72	\$36.00	\$25.86
3	Southwest	252824353600003021	BELL SUSIE A ESTATE OF	38TH ST	0064 - VAC. RESIDENTIAL, UNBUILDABLE	Non-Exempt	Vacant	0	0	1.00	\$36.00	\$36.00
3	Southwest	252824353600003022	THOMAS SAMMIE LEE	1293 38TH ST NW	0200 - M.H. (RP) UP TO 2.49 ACRES	Non-Exempt	Single-Family Residential	360	1	1.00	\$36.00	\$36.00
3	Southwest	252824353600003023	EDWARDS ROSA	1295 NW 38TH ST	0200 - M.H. (RP) UP TO 2.49 ACRES	Non-Exempt	Single-Family Residential	672	1	1.00	\$36.00	\$36.00
3	Southwest	252824353600003024	EDWARDS LORETTA	1295 38TH ST NW	0007 - RES. OR MH LOT W/ MISC IMPR OF SOME VALUE	Non-Exempt	Vacant	0	0	1.00	\$36.00	\$36.00
3	Southwest	252824353600003025	POLK COUNTY	38TH ST NW	8086 - VACANT COUNTY - VAC LAND OR MISC IMPR OF SOME VALU	Govt	Vacant	0	0	1.00	\$36.00	\$0.00
3	Southwest	252824353600003027	RETHINK ADVISORS LLC	0 38TH ST NW	0001 - VAC.RES	Non-Exempt	Vacant	0	0	1.00	\$36.00	\$36.00
3	Southwest	252824353600003031	THOMAS SAMMIE L	1287 38TH ST NW	0200 - M.H. (RP) UP TO 2.49 ACRES	Non-Exempt	Single-Family Residential	960	1	1.00	\$36.00	\$36.00
3	Southwest	252824353600003032	THOMAS RODNEY J	1289 NW 38TH ST	0001 - VAC.RES	Non-Exempt	Vacant	0	0	1.00	\$36.00	\$36.00
3	Southwest	252824353600003034	JIMENEZ ARTURO	1285 38TH ST NW	0200 - M.H. (RP) UP TO 2.49 ACRES	Non-Exempt	Single-Family Residential	1,782	1	1.00	\$36.00	\$36.00
3	Southwest	252824353600003042	AGEE CECIL JEROME	1283 38TH ST NW	0200 - M.H. (RP) UP TO 2.49 ACRES	Non-Exempt	Single-Family Residential	1,064	1	1.00	\$36.00	\$36.00
3	Southwest	252824353600003051	CATHOLIC ELKANAH	3809 AVENUE K NW	0200 - M.H. (RP) UP TO 2.49 ACRES	Non-Exempt	Single-Family Residential	672	1	1.00	\$36.00	\$36.00
3	Southwest	252824353600003052	BROWN EDITHE	1281 38TH ST NW	0100 - SFR UP TO 2.49 AC	Non-Exempt	Single-Family Residential	2,399	1	1.00	\$36.00	\$36.00
3	Southwest	252824353600003053	OAKWOOD PROPERTY INVESTMENTS LLC	3803 AVENUE K NW	0802 - MULTIPLE MH RESIDENCES	Non-Exempt	Other Improved	2,760	2	2.04	\$36.00	\$73.44
3	Southwest	252824353600003060	RAMSEY RHONDA	3815 AVENUE K NW	0100 - SFR UP TO 2.49 AC	Non-Exempt	Single-Family Residential	396	1	1.00	\$36.00	\$36.00
3	Southwest	252824353600003070	SMITH CHARLES T	0 40TH ST NW	0001 - VAC.RES	Non-Exempt	Vacant	0	0	1.00	\$36.00	\$36.00
3	Southwest	252824353600003081	SMITH EURA	ATKINS RD	0001 - VAC.RES	Non-Exempt	Vacant	0	0	1.00	\$36.00	\$36.00
3	Southwest	252824353600003082	BOOKER MICHAEL	3953 ATKINS DR	0200 - M.H. (RP) UP TO 2.49 ACRES	Non-Exempt	Single-Family Residential	1,344	1	1.00	\$36.00	\$36.00
3	Southwest	252824353600003083	SMITH CHARLES ESTATE OF	1224 40TH ST NW	0200 - M.H. (RP) UP TO 2.49 ACRES	Non-Exempt	Single-Family Residential	1,344	1	1.00	\$36.00	\$36.00
3	Southwest	252824353600003084	BOOKER MICHAEL ALLAN	3959 ATKINS DR	0200 - M.H. (RP) UP TO 2.49 ACRES	Non-Exempt	Single-Family Residential	840	1	1.00	\$36.00	\$36.00
3	Southwest	252824353600003091	NEALEY PATRICIA	3951 ATKINS DR	0100 - SFR UP TO 2.49 AC	Non-Exempt	Single-Family Residential	1,178	1	1.00	\$36.00	\$36.00
3	Southwest	252824353600003092	MANN ALICIA	1385 40TH ST NW	0200 - M.H. (RP) UP TO 2.49 ACRES	Non-Exempt	Single-Family Residential	672	1	1.00	\$36.00	\$36.00
3	Southwest	252824353600003093	SMITH EURA LEE	1397 40TH ST NW	0100 - SFR UP TO 2.49 AC	Non-Exempt	Single-Family Residential	1,428	1	1.00	\$36.00	\$36.00
3	Southwest	252824353600003094	KAUFFMAN TIMOTHY	3959 ATKINS DR	0100 - SFR UP TO 2.49 AC	Non-Exempt	Single-Family Residential	1,616	1	1.00	\$36.00	\$36.00
3	Southwest	252824353600003095	BOOKER MIKE	3955 ATKINS DR	0001 - VAC.RES	Non-Exempt	Vacant	0	0	1.00	\$36.00	\$36.00
3	Southwest	252824353600003096	IDEAL HOUSES LLC	ATKINS DR	0001 - VAC.RES	Non-Exempt	Vacant	0	0	1.00	\$36.00	\$36.00
3	Southwest	252824353600003101	BOOKER ELKANAH ESTATE OF	1399 40TH ST NW	0100 - SFR UP TO 2.49 AC	Non-Exempt	Single-Family Residential	1,500	1	1.00	\$36.00	\$36.00
3	Southwest	252824353600003102	BOOKER MICHAEL	1405 40TH ST NW	0200 - M.H. (RP) UP TO 2.49 ACRES	Non-Exempt	Single-Family Residential	672	1	1.00	\$36.00	\$36.00
3	Southwest	252824353600003103	BOOKER MICHAEL	40TH ST NW	0001 - VAC.RES	Non-Exempt	Vacant	0	0	1.00	\$36.00	\$36.00
3	Southwest	252824353600004010	CHURCH OF GOD BIBLE WAY	40TH ST NW	0001 - VAC.RES	Non-Exempt	Vacant	0	0	1.00	\$36.00	\$36.00
3	Southwest	252824353600004031	JENNINGS OLIVER J ETAL	38TH ST NW	0001 - VAC.RES	Non-Exempt	Vacant	0	0	1.00	\$36.00	\$36.00
3	Southwest	252824353600004032	JENNINGS OLIVER	38TH ST NW	0001 - VAC.RES	Non-Exempt	Vacant	0	0	1.00	\$36.00	\$36.00
3	Southwest	252824353600004033	ALMONTE KATHELEN	1117 38TH ST NW	0200 - M.H. (RP) UP TO 2.49 ACRES	Non-Exempt	Single-Family Residential	1,368	1	1.00	\$36.00	\$36.00
3	Southwest	252824353600004034	JENNINGS OLIVER	1115 38TH ST NW	0100 - SFR UP TO 2.49 AC	Non-Exempt	Single-Family Residential	1,238	1	1.00	\$36.00	\$36.00
3	Southwest	252824353600004035	JENNINGS OLIVER J ETAL	1115 38TH ST NW	0200 - M.H. (RP) UP TO 2.49 ACRES	Non-Exempt	Single-Family Residential	1,196	1	1.00	\$36.00	\$36.00
3	Southwest	252824353600004040	3801 AVENUE J WINTERHAVEN LLC	3801 AVENUE J NW	0352 - DUPLEXES, TRI'S, QUAD'S IN POLK CITY, AUBURNDALE,	Non-Exempt	Other Improved	10,116	12	7.48	\$36.00	\$269.16
3	Southwest	252824353600004061	POLK COUNTY	AVENUE J NW	8086 - VACANT COUNTY - VAC LAND OR MISC IMPR OF SOME VALU	Govt	Vacant	0	0	1.00	\$36.00	\$0.00
3	Southwest	252824353600004062	HSV LV LLC	3821 AVENUE J NW	0100 - SFR UP TO 2.49 AC	Non-Exempt	Single-Family Residential	1,546	1	1.00	\$36.00	\$36.00
3	Southwest	252824353600004063	BISMUTH PROPCO SERIES LLC	3823 AVENUE J NW	0100 - SFR UP TO 2.49 AC	Non-Exempt	Single-Family Residential	1,082	1	1.00	\$36.00	\$36.00
3	Southwest	252824353600004064	NANCY BRENDA JOYCE	NW AVENUE J	0001 - VAC.RES	Non-Exempt	Vacant	0	0	1.00	\$36.00	\$36.00
3	Southwest	252824353600004065	EDWARDS YVONNE	3827 AVENUE J NW	0001 - VAC.RES	Non-Exempt	Vacant	0	0	1.00	\$36.00	\$36.00
3	Southwest	252824353600004066	VERMILLERA CHARLES W	3829 NW AVENUE J	0100 - SFR UP TO 2.49 AC	Non-Exempt	Single-Family Residential	1,082	1	1.00	\$36.00	\$36.00
3	Southwest	252824353600004067	IRIZARRY GABRIELLA ROSE	3831 AVENUE J NW	0100 - SFR UP TO 2.49 AC	Non-Exempt	Single-Family Residential	1,157	1	1.00	\$36.00	\$36.00
3	Southwest	252824353600004071	GEATHERS FREDERICK	40TH ST NW	0001 - VAC.RES	Non-Exempt	Vacant	0	0	1.00	\$36.00	\$36.00

Polk County's Inwood Street Lighting - Preliminary Roll

Area	Project	Parcel ID	Owner Name	Situs	DOR	Exemption	Category	Building Area [SqFt]	Dwelling Units	ERU	Total Rate	Assessment
3	Southwest	252824353600004072	JEAN SYNNOVIA L	1112 40TH ST NW	0100 - SFR UP TO 2.49 AC	Non-Exempt	Single-Family Residential	1,372	1	1.00	\$36.00	\$36.00
3	Southwest	252824353600004073	MANN ALICEA BLEAU	1114 40TH ST NW	0200 - M.H. (RP) UP TO 2.49 ACRES	Non-Exempt	Single-Family Residential	672	1	1.00	\$36.00	\$36.00
3	Southwest	252824353600004074	MATHIS CURTIS CLAY	1116 40TH ST NW	0200 - M.H. (RP) UP TO 2.49 ACRES	Non-Exempt	Single-Family Residential	988	1	1.00	\$36.00	\$36.00
3	Southwest	252824353600004075	SUNROOFING COMPANY LLC	1120 40TH ST NW	0002 - VAC. MH - PLATTED	Non-Exempt	Vacant	0	0	1.00	\$36.00	\$36.00
3	Southwest	252824353600004081	MITCHELL TONY	1118 40TH ST NW	0200 - M.H. (RP) UP TO 2.49 ACRES	Non-Exempt	Single-Family Residential	1,440	1	1.00	\$36.00	\$36.00
3	Southwest	252824353600004082	BROADERS NATHAN	1124 40TH ST NW	0001 - VAC.RES	Non-Exempt	Vacant	0	0	1.00	\$36.00	\$36.00
3	Southwest	252824353600005010	RAY CHARLES B	1130 NW 38TH ST	0852 - DUPLEXES, TRI'S, QUAD'S IN POLK CITY, AUBURNDALE,	Non-Exempt	Other Improved	1,602	2	1.18	\$36.00	\$42.63
3	Southwest	252824353600005021	ADAMS MAETTA ESTATE OF	1118 NW 38TH ST	0008 - LOT W/ MH ON TPP	Non-Exempt	Vacant	0	0	1.00	\$36.00	\$36.00
3	Southwest	252824353600005022	SHEFFIELD BRENDA	1120 38TH ST	0200 - M.H. (RP) UP TO 2.49 ACRES	Non-Exempt	Single-Family Residential	672	1	1.00	\$36.00	\$36.00
3	Southwest	252824353600005031	POLLARD LACOIREY	1114 NW 38TH ST	0001 - VAC.RES	Non-Exempt	Vacant	0	0	1.00	\$36.00	\$36.00
3	Southwest	252824353600005032	NANCE WANDA CAMILLE	38TH ST NW	0001 - VAC.RES	Non-Exempt	Vacant	0	0	1.00	\$36.00	\$36.00
3	Southwest	252824353600005033	COLLINS JAMES JR	1114 38TH ST NW	0001 - VAC.RES	Non-Exempt	Vacant	0	0	1.00	\$36.00	\$36.00
3	Southwest	252824353600005041	MCGOUGH JAMES RAY	38TH ST NW	0001 - VAC.RES	Non-Exempt	Vacant	0	0	1.00	\$36.00	\$36.00
3	Southwest	252824353600005042	LAMBERT AMOZENE D	AVENUE J NW	0001 - VAC.RES	Non-Exempt	Vacant	0	0	1.00	\$36.00	\$36.00
3	Southwest	252824353600005051	GRANT JACQUELINE F	3709 AVENUE J NW	0100 - SFR UP TO 2.49 AC	Non-Exempt	Single-Family Residential	1,116	1	1.00	\$36.00	\$36.00
3	Southwest	252824353600005052	REID INVEST LLC	3711 AVENUE J NW	0100 - SFR UP TO 2.49 AC	Non-Exempt	Single-Family Residential	1,054	1	1.00	\$36.00	\$36.00
3	Southwest	252824353600005053	JACKSON JAMES L ESTATE OF	3713 AVENUE J NW	0100 - SFR UP TO 2.49 AC	Non-Exempt	Single-Family Residential	1,116	1	1.00	\$36.00	\$36.00
3	Southwest	252824353600005054	DAVIS GLENDA M ESTATE OF	3715 AVENUE J NW	0100 - SFR UP TO 2.49 AC	Non-Exempt	Single-Family Residential	892	1	1.00	\$36.00	\$36.00
3	Southwest	252824353600005055	COLLINS MARY	3715 AVENUE J NW	0100 - SFR UP TO 2.49 AC	Non-Exempt	Single-Family Residential	1,060	1	1.00	\$36.00	\$36.00
3	Southwest	252824353600005056	MCGOUGH PATRICIA V	3717 AVENUE J NW	0100 - SFR UP TO 2.49 AC	Non-Exempt	Single-Family Residential	1,140	1	1.00	\$36.00	\$36.00
3	Southwest	252824353600005057	POLK COUNTY	38TH ST NW	8086 - VACANT COUNTY - VAC LAND OR MISC IMPR OF SOME VALU	Govt	Vacant	0	0	1.00	\$36.00	\$0.00
3	Southwest	252824353600006010	JANUARY 7 2024 LAND TRUST	1294 38TH ST NW	0852 - MULTIPLE MH RESIDENCES	Non-Exempt	Other Improved	3,783	3	2.80	\$36.00	\$100.66
3	Southwest	252824353600006030	MCCOMBS SHELTON	1292 NW 38TH ST	0100 - SFR UP TO 2.49 AC	Non-Exempt	Single-Family Residential	1,480	1	1.00	\$36.00	\$36.00
3	Southwest	252824353600006041	RAY CHARLES B	1286 38TH ST NW	0100 - SFR UP TO 2.49 AC	Non-Exempt	Single-Family Residential	672	1	1.00	\$36.00	\$36.00
3	Southwest	252824353600006042	TERRELL PEGGY PAULETTE	1288 38TH ST NW	0100 - SFR UP TO 2.49 AC	Non-Exempt	Single-Family Residential	1,764	1	1.00	\$36.00	\$36.00
3	Southwest	252824353600006051	RICHARDSON GARFIELD JR	1284 38TH ST NW	0100 - SFR UP TO 2.49 AC	Non-Exempt	Single-Family Residential	2,933	1	1.00	\$36.00	\$36.00
4	Central	252824353601000090	TERRA HILL ESTATES LLC	3148 WOODHILL CT	0852 - DUPLEXES, TRI'S, QUAD'S IN POLK CITY, AUBURNDALE,	Non-Exempt	Other Improved	1,975	2	1.46	\$46.12	\$67.32
4	Central	252824353601000100	TERRA HILL ESTATES LLC	3108 WOODHILL RD	0852 - DUPLEXES, TRI'S, QUAD'S IN POLK CITY, AUBURNDALE,	Non-Exempt	Other Improved	1,975	2	1.46	\$46.12	\$67.32
4	Central	252824353601000110	TERRA HILL ESTATES LLC	3112 WOODHILL RD	0852 - DUPLEXES, TRI'S, QUAD'S IN POLK CITY, AUBURNDALE,	Non-Exempt	Other Improved	1,975	2	1.46	\$46.12	\$67.32
4	Central	252824353601000120	TERRA HILL ESTATES LLC	3118 WOODHILL RD	0852 - DUPLEXES, TRI'S, QUAD'S IN POLK CITY, AUBURNDALE,	Non-Exempt	Other Improved	1,975	2	1.46	\$46.12	\$67.32
4	Central	252824353601000130	TERRA HILL ESTATES LLC	3120 WOODHILL RD	0852 - DUPLEXES, TRI'S, QUAD'S IN POLK CITY, AUBURNDALE,	Non-Exempt	Other Improved	1,975	2	1.46	\$46.12	\$67.32
4	Central	252824353601000140	TERRA HILL ESTATES LLC	3124 WOODHILL CT	0852 - DUPLEXES, TRI'S, QUAD'S IN POLK CITY, AUBURNDALE,	Non-Exempt	Other Improved	1,975	2	1.46	\$46.12	\$67.32
4	Central	252824353601000150	TERRA HILL ESTATES LLC	3128 WOODHILL CT	0852 - DUPLEXES, TRI'S, QUAD'S IN POLK CITY, AUBURNDALE,	Non-Exempt	Other Improved	1,975	2	1.46	\$46.12	\$67.32
4	Central	252824353601000160	TERRA HILL ESTATES LLC	3132 WOODHILL CT	0852 - DUPLEXES, TRI'S, QUAD'S IN POLK CITY, AUBURNDALE,	Non-Exempt	Other Improved	1,975	2	1.46	\$46.12	\$67.32
4	Central	252824353601000170	TERRA HILL ESTATES LLC	3138 WOODHILL CT	0852 - DUPLEXES, TRI'S, QUAD'S IN POLK CITY, AUBURNDALE,	Non-Exempt	Other Improved	1,975	2	1.46	\$46.12	\$67.32
4	Central	252824353601000180	TERRA HILL ESTATES LLC	3140 WOODHILL CT	0852 - DUPLEXES, TRI'S, QUAD'S IN POLK CITY, AUBURNDALE,	Non-Exempt	Other Improved	1,975	2	1.46	\$46.12	\$67.32
4	Central	252824353601000190	TERRA HILL ESTATES LLC	3144 WOODHILL CT	0852 - DUPLEXES, TRI'S, QUAD'S IN POLK CITY, AUBURNDALE,	Non-Exempt	Other Improved	1,975	2	1.46	\$46.12	\$67.32
4	Central	252824353601000200	TERRA HILL ESTATES LLC	3124 WOODHILL RD	0852 - DUPLEXES, TRI'S, QUAD'S IN POLK CITY, AUBURNDALE,	Non-Exempt	Other Improved	2,148	2	1.59	\$46.12	\$73.22
4	Central	252824353601000210	TERRA HILL ESTATES LLC	3141 WOODHILL CT	0852 - DUPLEXES, TRI'S, QUAD'S IN POLK CITY, AUBURNDALE,	Non-Exempt	Other Improved	1,942	2	1.44	\$46.12	\$66.20
4	Central	252824353601000220	TERRA HILL ESTATES LLC	3145 WOODHILL CT	0852 - DUPLEXES, TRI'S, QUAD'S IN POLK CITY, AUBURNDALE,	Non-Exempt	Other Improved	1,942	2	1.44	\$46.12	\$66.20
4	Central	252824353601000230	TERRA HILL ESTATES LLC	3149 WOODHILL CT	0852 - DUPLEXES, TRI'S, QUAD'S IN POLK CITY, AUBURNDALE,	Non-Exempt	Other Improved	1,942	2	1.44	\$46.12	\$66.20
4	Central	252824353601000240	TERRA HILL ESTATES LLC	3153 WOODHILL CT	0852 - DUPLEXES, TRI'S, QUAD'S IN POLK CITY, AUBURNDALE,	Non-Exempt	Other Improved	1,942	2	1.44	\$46.12	\$66.20
4	Central	252824353601000250	TERRA HILL ESTATES LLC	3157 WOODHILL CT	0852 - DUPLEXES, TRI'S, QUAD'S IN POLK CITY, AUBURNDALE,	Non-Exempt	Other Improved	2,208	2	1.63	\$46.12	\$75.26
4	Central	252824353601000260	TERRA HILL ESTATES LLC	3161 WOODHILL CT	0852 - DUPLEXES, TRI'S, QUAD'S IN POLK CITY, AUBURNDALE,	Non-Exempt	Other Improved	1,942	2	1.44	\$46.12	\$66.20
4	Central	252824353601000270	TERRA HILL ESTATES LLC	3165 WOODHILL CT	0852 - DUPLEXES, TRI'S, QUAD'S IN POLK CITY, AUBURNDALE,	Non-Exempt	Other Improved	1,942	2	1.44	\$46.12	\$66.20
4	Central	252824353601000280	TERRA HILL ESTATES LLC	3169 WOODHILL CT	0852 - DUPLEXES, TRI'S, QUAD'S IN POLK CITY, AUBURNDALE,	Non-Exempt	Other Improved	1,942	2	1.44	\$46.12	\$66.20
4	Central	252824353601000290	TERRA HILL ESTATES LLC	3173 WOODHILL CT	0852 - DUPLEXES, TRI'S, QUAD'S IN POLK CITY, AUBURNDALE,	Non-Exempt	Other Improved	1,942	2	1.44	\$46.12	\$66.20
4	Central	252824353601000300	TERRA HILL ESTATES LLC	3177 WOODHILL CT	0852 - DUPLEXES, TRI'S, QUAD'S IN POLK CITY, AUBURNDALE,	Non-Exempt	Other Improved	1,942	2	1.44	\$46.12	\$66.20
4	Central	252824353601000310	TERRA HILL ESTATES LLC	3181 WOODHILL CT	0852 - DUPLEXES, TRI'S, QUAD'S IN POLK CITY, AUBURNDALE,	Non-Exempt	Other Improved	1,942	2	1.44	\$46.12	\$66.20
4	Central	252824353601000320	TERRA HILL ESTATES LLC	3185 WOODHILL CT	0852 - DUPLEXES, TRI'S, QUAD'S IN POLK CITY, AUBURNDALE,	Non-Exempt	Other Improved	1,942	2	1.44	\$46.12	\$66.20
4	Central	252824353601000330	TERRA HILL ESTATES LLC	3189 WOODHILL CT	0852 - DUPLEXES, TRI'S, QUAD'S IN POLK CITY, AUBURNDALE,	Non-Exempt	Other Improved	2,178	2	1.61	\$46.12	\$74.24
4	Central	252824353601000340	TERRA HILL ESTATES LLC	3193 WOODHILL CT	0852 - DUPLEXES, TRI'S, QUAD'S IN POLK CITY, AUBURNDALE,	Non-Exempt	Other Improved	1,975	2	1.46	\$46.12	\$67.32
4	Central	252824353601000350	TERRA HILL ESTATES LLC	3197 WOODHILL CT	0852 - DUPLEXES, TRI'S, QUAD'S IN POLK CITY, AUBURNDALE,	Non-Exempt	Other Improved	1,975	2	1.46	\$46.12	\$67.32
4	Central	252824353601000360	TERRA HILL ESTATES LLC	3201 WOODHILL CT	0852 - DUPLEXES, TRI'S, QUAD'S IN POLK CITY, AUBURNDALE,	Non-Exempt	Other Improved	1,975	2	1.46	\$46.12	\$67.32
4	Central	252824353601000370	TERRA HILL ESTATES LLC	3205 WOODHILL CT	0852 - DUPLEXES, TRI'S, QUAD'S IN POLK CITY, AUBURNDALE,	Non-Exempt	Other Improved	1,975	2	1.46	\$46.12	\$67.32
4	Central	252824353601000380	TERRA HILL ESTATES LLC	3100 WOODHILL RD	0852 - DUPLEXES, TRI'S, QUAD'S IN POLK CITY, AUBURNDALE,	Non-Exempt	Other Improved	2,143	2	1.58	\$46.12	\$73.05
4	Central	252824353602000010	THOMAS REES STEPHANIE	LAKE CANNON DR W	0001 - VAC.RES	Non-Exempt	Vacant	0	0	1.00	\$46.12	\$46.12
4	Central	252824353602000020	WOODBURY MICHAEL	1307 LAKE CANNON DR W	0100 - SFR UP TO 2.49 AC	Non-Exempt	Single-Family Residential	1,857	1	1.00	\$46.12	\$46.12
4	Central	252824353602000030	EARNHART RHONDA	1311 LAKE CANNON DR W	0100 - SFR UP TO 2.49 AC	Non-Exempt	Single-Family Residential	1,370	1	1.00	\$46.12	\$46.12
4	Central	252824353602000040	SHEPHERD MICHAEL F	1331 LAKE CANNON DR W	0100 - SFR UP TO 2.49 AC	Non-Exempt	Single-Family Residential	1,808	1	1.00	\$46.12	\$46.12
4	Central	252824353602000060	LEFEVER NICHOLAS	2500 AVENUE N NW	0100 - SFR UP TO 2.49 AC	Non-Exempt	Single-Family Residential	2,038	1	1.00	\$46.12	\$46.12
4	Central	252824353602000070	WINES KAITLYN R	1401 LAKE CANNON DR W	0100 - SFR UP TO 2.49 AC	Non-Exempt	Single-Family Residential	1,628	1	1.00	\$46.12	\$46.12
4	Central	252824353602000080	GODING ANDREW M D	1421 W LAKE CANNON DR NW	0100 - SFR UP TO 2.49 AC	Non-Exempt	Single-Family Residential	1,627	1	1.00	\$46.12	\$46.12
4	Central	252824353602000100	VENTURE TWELVE LLC	1433 LAKE CANNON DR W	0100 - SFR UP TO 2.49 AC	Non-Exempt	Single-Family Residential	1,424	1	1.00	\$46.12	\$46.12
4	Central	252824353602000110	BOWMAN DONNIE H TR	1441 W LAKE CANNON DR NW	0100 - SFR UP TO 2.49 AC	Non-Exempt	Single-Family Residential	2,452	1	1.00	\$46.12	\$46.12
4	Central	252824353602000120	1450 W LAKE CANNON DR LLC	1450 LAKE CANNON DR W	0100 - SFR UP TO 2.49 AC	Non-Exempt	Single-Family Residential	6,005	1	1.00	\$46.12	\$46.12
4	Central	252824353602000131	NOONAN MARY ANN	1455 W LAKE CANNON DR NW	0100 - SFR UP TO 2.49 AC	Non-Exempt	Single-Family Residential	2,325	1	1.00	\$46.12	\$46.12
4	Central	252824353602000150	LEGANT WILLIAM A ESTATE OF	1457 LAKE CANNON DR NW	0100 - SFR UP TO 2.49 AC	Non-Exempt	Single-Family Residential	2,766	1	1.00	\$46.12	\$46.12
2	North	252824353602000161	MCCRACKEN RUTH L	1501 LAKE CANNON DR W	0100 - SFR UP TO 2.49 AC	Non-Exempt	Single-Family Residential	1,360	1	1.00	\$44.09	\$44.09
2	North	252824353602000162	GHIMENEZ DIAZ FAMILY TRUST	1503 LAKE CANNON DR NW	0100 - SFR UP TO 2.49 AC	Non-Exempt	Single-Family Residential	1,008	1	1.00	\$44.09	\$44.09
2	North	252824353602000171	DOWDLE JENSEN C	1505 LAKE CANNON DR NW	0100 - SFR UP TO 2.49 AC	Non-Exempt	Single-Family Residential	1,036	1	1.00	\$44.09	\$44.09

Polk County's Inwood Street Lighting - Preliminary Roll

Area	Project	Parcel ID	Owner Name	Situs	DOR	Exemption	Category	Building Dwelling				
								Area [SqFt]	Units	ERU	Total Rate	Assessment
2	North	252824353602000190	SWEENEY ROBERT GLEN	1507 W LAKE CANNON DR NW	0100 - SFR UP TO 2.49 AC	Non-Exempt	Single-Family Residential	2,013	1	1.00	\$44.09	\$44.09
2	North	252824353602000200	ROUITT SANDRA L	1562 26TH ST NW	0100 - SFR UP TO 2.49 AC	Non-Exempt	Single-Family Residential	1,192	1	1.00	\$44.09	\$44.09
2	North	252824353602000210	BENOIT STRAVINSKI	1560 26TH ST NW	0100 - SFR UP TO 2.49 AC	Non-Exempt	Single-Family Residential	1,527	1	1.00	\$44.09	\$44.09
2	North	252824353602000220	WRAY TROY D	1556 26TH ST NW	0100 - SFR UP TO 2.49 AC	Non-Exempt	Single-Family Residential	1,474	1	1.00	\$44.09	\$44.09
2	North	252824353602000230	CHRISTMAS BARBARA H	1500 26TH ST NW	0100 - SFR UP TO 2.49 AC	Non-Exempt	Single-Family Residential	2,418	1	1.00	\$44.09	\$44.09
4	Central	252824353602000250	ABNEY ARTHUR	2500 AVENUE O NW	0801 - MULTIPLE SFR RESIDENCES	Non-Exempt	Other Improved	4,034	3	2.98	\$46.12	\$137.51
4	Central	252824353602000270	SAMARRIPPAS SANTOS JR	1416 26TH ST NW	0100 - SFR UP TO 2.49 AC	Non-Exempt	Single-Family Residential	2,508	1	1.00	\$46.12	\$46.12
4	Central	252824353602000280	CHARLES YVES	1417 NW 26TH ST	0100 - SFR UP TO 2.49 AC	Non-Exempt	Single-Family Residential	1,394	1	1.00	\$46.12	\$46.12
4	Central	252824353602000290	SINGH INDAR KUMAR	1414 NW 26TH ST	0100 - SFR UP TO 2.49 AC	Non-Exempt	Single-Family Residential	1,394	1	1.00	\$46.12	\$46.12
4	Central	252824353602000300	PARKER DOROTHY SUE	1412 NW 26TH ST	0100 - SFR UP TO 2.49 AC	Non-Exempt	Single-Family Residential	1,648	1	1.00	\$46.12	\$46.12
4	Central	252824353602000310	LAMEL KRISTOFF Y	1410 26TH ST NW	0100 - SFR UP TO 2.49 AC	Non-Exempt	Single-Family Residential	1,228	1	1.00	\$46.12	\$46.12
4	Central	252824353602000320	HARPER YAMILET C	2551 AVENUE N NW	0100 - SFR UP TO 2.49 AC	Non-Exempt	Single-Family Residential	1,754	1	1.00	\$46.12	\$46.12
4	Central	252824353602000330	ODOM JOSHUA	1326 26TH ST NW	0100 - SFR UP TO 2.49 AC	Non-Exempt	Single-Family Residential	1,388	1	1.00	\$46.12	\$46.12
4	Central	252824353602000340	EDWARDS DANIEL SHANE	1320 26TH ST NW	0100 - SFR UP TO 2.49 AC	Non-Exempt	Single-Family Residential	1,490	1	1.00	\$46.12	\$46.12
4	Central	252824353602000350	ROSARIO KARIME C COLLUNGE	1314 26TH ST NW	0100 - SFR UP TO 2.49 AC	Non-Exempt	Single-Family Residential	1,732	1	1.00	\$46.12	\$46.12
4	Central	252824353602000360	ST JUSTE MORILUS	1312 26TH ST NW	0100 - SFR UP TO 2.49 AC	Non-Exempt	Single-Family Residential	2,076	1	1.00	\$46.12	\$46.12
4	Central	252824353602000381	FAZIO MARIA CAROLINE	1310 26TH ST NW	0100 - SFR UP TO 2.49 AC	Non-Exempt	Single-Family Residential	1,506	1	1.00	\$46.12	\$46.12
4	Central	252824353602000390	ARIAS JUANA VIANELA LARA	2725 AVENUE M NW	0100 - SFR UP TO 2.49 AC	Non-Exempt	Single-Family Residential	1,552	1	1.00	\$46.12	\$46.12
4	Central	252824353602000400	MAYS JUSTIN E	1303 26TH ST NW	0100 - SFR UP TO 2.49 AC	Non-Exempt	Single-Family Residential	1,938	1	1.00	\$46.12	\$46.12
4	Central	252824353602000410	MOLINA ASTRYD	1309 26TH ST NW	0100 - SFR UP TO 2.49 AC	Non-Exempt	Single-Family Residential	1,955	1	1.00	\$46.12	\$46.12
4	Central	252824353602000420	DOUTRE KAREN	1311 NW 26TH ST	0100 - SFR UP TO 2.49 AC	Non-Exempt	Single-Family Residential	1,200	1	1.00	\$46.12	\$46.12
4	Central	252824353602000430	BAUBRUN IOACINTH	1313 26TH ST NW	0100 - SFR UP TO 2.49 AC	Non-Exempt	Single-Family Residential	1,456	1	1.00	\$46.12	\$46.12
4	Central	252824353602000440	DOLINGER TERRY	1315 26TH ST NW	0100 - SFR UP TO 2.49 AC	Non-Exempt	Single-Family Residential	1,388	1	1.00	\$46.12	\$46.12
4	Central	252824353602000450	TORRES ANTHONY	1317 26TH ST NW	0100 - SFR UP TO 2.49 AC	Non-Exempt	Single-Family Residential	1,200	1	1.00	\$46.12	\$46.12
4	Central	252824353602000481	BISMUTH PROPCO SERIES LLC	2610 AVENUE N NW	0100 - SFR UP TO 2.49 AC	Non-Exempt	Single-Family Residential	2,046	1	1.00	\$46.12	\$46.12
4	Central	252824353602000470	BRAVO JOSE	1423 NW 26TH ST	0801 - MULTIPLE SFR RESIDENCES	Non-Exempt	Other Improved	2,051	2	1.52	\$46.12	\$69.91
4	Central	252824353602000480	B & B RENTAL PROPERTIES LLC	1425 26TH ST NW	0100 - SFR UP TO 2.49 AC	Non-Exempt	Single-Family Residential	1,228	1	1.00	\$46.12	\$46.12
4	Central	252824353602000490	CXL STRICKLAND LLC	1411 26TH ST NW	0100 - SFR UP TO 2.49 AC	Non-Exempt	Single-Family Residential	1,228	1	1.00	\$46.12	\$46.12
4	Central	252824353602000500	MALDONADO ANGEL LUIS	1415 NW 26TH ST	0100 - SFR UP TO 2.49 AC	Non-Exempt	Single-Family Residential	2,532	1	1.00	\$46.12	\$46.12
4	Central	252824353602000510	FRANCOIS JEAN T	1413 26TH ST NW	0100 - SFR UP TO 2.49 AC	Non-Exempt	Single-Family Residential	2,304	1	1.00	\$46.12	\$46.12
4	Central	252824353602000520	CXL STRICKLAND LLC	2690 AVENUE O NW	0100 - SFR UP TO 2.49 AC	Non-Exempt	Single-Family Residential	1,301	1	1.00	\$46.12	\$46.12
4	Central	252824353602000541	HOSEIN CHRISTIAN	1406 28TH ST NW	0100 - SFR UP TO 2.49 AC	Non-Exempt	Single-Family Residential	1,717	1	1.00	\$46.12	\$46.12
4	Central	252824353602000543	RIANNA LLC	1408 28TH ST NW	0100 - SFR UP TO 2.49 AC	Non-Exempt	Single-Family Residential	1,848	1	1.00	\$46.12	\$46.12
4	Central	252824353602000544	KELLY DEREK V	1404 28TH ST NW	0100 - SFR UP TO 2.49 AC	Non-Exempt	Single-Family Residential	2,147	1	1.00	\$46.12	\$46.12
2	North	252824353602000570	JAY NORRIS L	1560 28TH ST NW	0100 - SFR UP TO 2.49 AC	Non-Exempt	Single-Family Residential	2,821	1	1.00	\$44.09	\$44.09
2	North	252824353602000590	GRIFFIS RAYCHEL	2695 AVENUE O NW	0100 - SFR UP TO 2.49 AC	Non-Exempt	Single-Family Residential	1,640	1	1.00	\$44.09	\$44.09
2	North	252824353602000601	RODRIGUEZ KENNETH	2691 AVENUE O NW	0100 - SFR UP TO 2.49 AC	Non-Exempt	Single-Family Residential	1,444	1	1.00	\$44.09	\$44.09
2	North	252824353602000620	CXL STRICKLAND LLC	1501 26TH ST NW	0100 - SFR UP TO 2.49 AC	Non-Exempt	Single-Family Residential	1,221	1	1.00	\$44.09	\$44.09
2	North	252824353602000630	NOLAN MICHAEL AND BARBARA FAMILY TRUST	1555 NW 26TH ST	0100 - SFR UP TO 2.49 AC	Non-Exempt	Single-Family Residential	1,389	1	1.00	\$44.09	\$44.09
2	North	252824353602000640	WRAY TROY	1557 26TH ST NW	0100 - SFR UP TO 2.49 AC	Non-Exempt	Single-Family Residential	1,377	1	1.00	\$44.09	\$44.09
2	North	252824353602000660	MOORE MARILYN L REVOCABLE TRUST	1559 26TH ST NW	0100 - SFR UP TO 2.49 AC	Non-Exempt	Single-Family Residential	1,611	1	1.00	\$44.09	\$44.09
2	North	252824353602000670	MOORE MARILYN L REVOCABLE TRUST	AVENUE P NW	0001 - VAC.RES	Non-Exempt	Vacant	0	0	1.00	\$44.09	\$44.09
2	North	252824353602000680	CARSON NICOLE	2746 AVENUE P NW	0100 - SFR UP TO 2.49 AC	Non-Exempt	Single-Family Residential	2,913	1	1.00	\$44.09	\$44.09
2	North	252824353602000711	ARZUAGA JOSE ANTONIO RIVERA	1560 28TH ST NW	0100 - SFR UP TO 2.49 AC	Non-Exempt	Single-Family Residential	1,534	1	1.00	\$44.09	\$44.09
2	North	252824353602000712	CARSON FRANKLIN B JR	2750 AVENUE P NW	0100 - SFR UP TO 2.49 AC	Non-Exempt	Single-Family Residential	2,052	1	1.00	\$44.09	\$44.09
4	Central	252824353602000730	MOISE TOYANSIA	1402 28TH ST NW	0100 - SFR UP TO 2.49 AC	Non-Exempt	Single-Family Residential	1,556	1	1.00	\$46.12	\$46.12
4	Central	252824353602000751	CASTRO ERNESTO	2796 AVENUE N NW	0100 - SFR UP TO 2.49 AC	Non-Exempt	Single-Family Residential	773	1	1.00	\$46.12	\$46.12
4	Central	252824353602000752	MATHIESON TYSON	2798 AVENUE N NW	0100 - SFR UP TO 2.49 AC	Non-Exempt	Single-Family Residential	1,509	1	1.00	\$46.12	\$46.12
4	Central	252824353602000760	BLOODWORTH ALFRED	2770 AVENUE N NW	0100 - SFR UP TO 2.49 AC	Non-Exempt	Single-Family Residential	1,416	1	1.00	\$46.12	\$46.12
4	Central	252824353602000770	JONES DAVID JR	1314 28TH ST NW	0100 - SFR UP TO 2.49 AC	Non-Exempt	Single-Family Residential	2,611	1	1.00	\$46.12	\$46.12
4	Central	252824353602000780	RIVERA CARMEN	1312 28TH ST NW	0100 - SFR UP TO 2.49 AC	Non-Exempt	Single-Family Residential	1,598	1	1.00	\$46.12	\$46.12
4	Central	252824353602000791	BARRY KENNETH	1310 28TH ST NW	0100 - SFR UP TO 2.49 AC	Non-Exempt	Single-Family Residential	1,335	1	1.00	\$46.12	\$46.12
4	Central	252824353602000810	LAMB KAREN RENEE	1309 28TH ST NW	0100 - SFR UP TO 2.49 AC	Non-Exempt	Single-Family Residential	1,208	1	1.00	\$46.12	\$46.12
4	Central	252824353602000820	MEJIA ROSENDO	28TH ST NW	0001 - VAC.RES	Non-Exempt	Vacant	0	0	1.00	\$46.12	\$46.12
4	Central	252824353602000830	MEJIA ROSENDO	2727 AVENUE M NW	0100 - SFR UP TO 2.49 AC	Non-Exempt	Single-Family Residential	1,680	1	1.00	\$46.12	\$46.12
4	Central	252824353602000841	RITTENHOUSE DON E	1311 28TH ST NW	0100 - SFR UP TO 2.49 AC	Non-Exempt	Single-Family Residential	1,416	1	1.00	\$46.12	\$46.12
4	Central	252824353602000842	WILLIAMS LEROY	2800 AVENUE M NW	0100 - SFR UP TO 2.49 AC	Non-Exempt	Single-Family Residential	1,543	1	1.00	\$46.12	\$46.12
4	Central	252824353602000860	BONHAM CARL E	1313 28TH ST	0100 - SFR UP TO 2.49 AC	Non-Exempt	Single-Family Residential	1,516	1	1.00	\$46.12	\$46.12
4	Central	252824353602000870	RAMOS ANGELICA MARIE	1315 28TH ST NW	0100 - SFR UP TO 2.49 AC	Non-Exempt	Single-Family Residential	1,365	1	1.00	\$46.12	\$46.12
4	Central	252824353602000880	GREEN WILSON	1317 28TH ST NW	0801 - MULTIPLE SFR RESIDENCES	Non-Exempt	Other Improved	3,406	2	2.52	\$46.12	\$116.10
4	Central	252824353602000900	KDRP HOLDINGS LLC	1401 28TH ST NW	0801 - MULTIPLE SFR RESIDENCES	Non-Exempt	Other Improved	2,434	2	1.80	\$46.12	\$82.97
4	Central	252824353602000912	MC CULLOUGH SHANE	1403 28TH ST NW	0100 - SFR UP TO 2.49 AC	Non-Exempt	Single-Family Residential	2,253	1	1.00	\$46.12	\$46.12
4	Central	252824353602000931	ZIMMERMAN LAMAR	1405 28TH ST NW	0100 - SFR UP TO 2.49 AC	Non-Exempt	Single-Family Residential	1,586	1	1.00	\$46.12	\$46.12
4	Central	252824353602000941	LITTLE RIVER HOUSE LLC	1409 28TH ST	0100 - SFR UP TO 2.49 AC	Non-Exempt	Single-Family Residential	984	1	1.00	\$46.12	\$46.12
4	Central	252824353602000942	BROOKS SANDRA P REVOCABLE TRUST	1407 28TH ST NW	0100 - SFR UP TO 2.49 AC	Non-Exempt	Single-Family Residential	2,116	1	1.00	\$46.12	\$46.12
4	Central	252824353602000950	DECILIAN MARIE A	2803 AVENUE O NW	0100 - SFR UP TO 2.49 AC	Non-Exempt	Single-Family Residential	1,174	1	1.00	\$46.12	\$46.12
4	Central	252824353602000970	B & B RENTAL PROPERTIES LLC	2910 AVENUE O NW	0852 - DUPLEXES, TRI'S, QUAD'S IN POLK CITY, AUBURNDALE,	Non-Exempt	Other Improved	1,943	2	1.44	\$46.12	\$66.23
4	Central	252824353602000980	B & B RENTAL PROPERTIES LLC	2930 AVENUE O NW	0852 - DUPLEXES, TRI'S, QUAD'S IN POLK CITY, AUBURNDALE,	Non-Exempt	Other Improved	1,943	2	1.44	\$46.12	\$66.23
4	Central	252824353602000990	JONES KEITH N SR	3030 AVENUE O NW	0852 - DUPLEXES, TRI'S, QUAD'S IN POLK CITY, AUBURNDALE,	Non-Exempt	Other Improved	2,280	2	1.67	\$46.12	\$77.04
4	Central	252824353602001010	BROWN LAURA	3096 AVENUE O NW	0200 - M.H. (RP) UP TO 2.49 ACRES	Non-Exempt	Single-Family Residential	624	1	1.00	\$46.12	\$46.12
4	Central	252824353602001020	BARRICK CYNTHIA	3098 AVENUE O NW	0200 - M.H. (RP) UP TO 2.49 ACRES	Non-Exempt	Single-Family Residential	672	1	1.00	\$46.12	\$46.12

Polk County's Inwood Street Lighting - Preliminary Roll

Area	Project	Parcel ID	Owner Name	Situe	DOR	Exemption	Category	Building	Dwelling	ERU	Total Rate	Assessment
								Area [SqFt]	Units			
4	Central	252824353602001030	BARRETT EBONY	1498 31ST ST NW	0100 - SFR UP TO 2.49 AC	Non-Exempt	Single-Family Residential	1,500	1	1.00	\$46.12	\$46.12
4	Central	252824353602001040	1410 31ST STREET LAND TRUST	1410 31ST ST NW	0200 - M.H. (RP) UP TO 2.49 ACRES	Non-Exempt	Single-Family Residential	672	1	1.00	\$46.12	\$46.12
4	Central	252824353602001050	BARAJAS TOMAS	1400 31ST ST NW	0200 - M.H. (RP) UP TO 2.49 ACRES	Non-Exempt	Single-Family Residential	840	1	1.00	\$46.12	\$46.12
4	Central	252824353602001060	MORALES NICEFORO	2880 AVENUE N NW	0802 - MULTIPLE MH RESIDENCES	Non-Exempt	Other Improved	2,460	4	1.82	\$46.12	\$93.85
4	Central	252824353602001060	GUTIERREZ FIDEL	2880 NW AVENUE N	0200 - M.H. (RP) UP TO 2.49 ACRES	Non-Exempt	Single-Family Residential	672	1	1.00	\$46.12	\$46.12
4	Central	252824353602001100	BUTLER WALTER	2874 AVENUE N NW	0002 - VAC. MH - PLATTED	Non-Exempt	Vacant	0	0	1.00	\$46.12	\$46.12
4	Central	252824353602001120	BUTLER WALTER	2870 NW AVENUE N	0002 - VAC. MH - PLATTED	Non-Exempt	Vacant	0	0	1.00	\$46.12	\$46.12
4	Central	252824353602001141	BUTLER WALTER	AVENUE N NW	0007 - RES. OR MH LOT W/ MISC IMPR OF SOME VALUE	Non-Exempt	Vacant	0	0	1.00	\$46.12	\$46.12
4	Central	252824353602001142	BUTLER WALTER	2852 AVENUE N NW	0001 - VAC.RES	Non-Exempt	Vacant	0	0	1.00	\$46.12	\$46.12
4	Central	252824353602001170	RYAN SEAN R	2805 AVENUE N NW	0802 - MULTIPLE MH RESIDENCES	Non-Exempt	Other Improved	1,344	2	0.99	\$46.12	\$45.81
4	Central	252824353602001190	SCHWOYER DUANE M	2809 NW AVENUE N	0100 - SFR UP TO 2.49 AC	Non-Exempt	Single-Family Residential	1,468	1	1.00	\$46.12	\$46.12
4	Central	252824353602001210	TORRADO ALBERT J	2813 AVENUE N NW	0200 - M.H. (RP) UP TO 2.49 ACRES	Non-Exempt	Single-Family Residential	900	1	1.00	\$46.12	\$46.12
4	Central	252824353602001240	TORRADO ALBERT J	AVENUE N NW	0002 - VAC. MH - PLATTED	Non-Exempt	Vacant	0	0	1.00	\$46.12	\$46.12
4	Central	252824353602001250	GUTIERREZ ADAN	3049 AVENUE N NW	0200 - M.H. (RP) UP TO 2.49 ACRES	Non-Exempt	Single-Family Residential	672	1	1.00	\$46.12	\$46.12
4	Central	252824353602001270	ULIRICHSEN BURGE ANN ELIZABETH	3053 AVENUE N NW	0007 - RES. OR MH LOT W/ MISC IMPR OF SOME VALUE	Non-Exempt	Vacant	0	0	1.00	\$46.12	\$46.12
4	Central	252824353602001280	MAYNARD DOUGLAS J	1308 31ST ST NW	0200 - M.H. (RP) UP TO 2.49 ACRES	Non-Exempt	Single-Family Residential	1,620	1	1.00	\$46.12	\$46.12
4	Central	252824353602001290	ULIRICHSEN BURGE ANN ELIZABETH	1302 31ST ST NW	0007 - RES. OR MH LOT W/ MISC IMPR OF SOME VALUE	Non-Exempt	Vacant	0	0	1.00	\$46.12	\$46.12
4	Central	252824353602001301	RIVERA ROBERT	3102 AVENUE N NW	0100 - SFR UP TO 2.49 AC	Non-Exempt	Single-Family Residential	1,625	1	1.00	\$46.12	\$46.12
4	Central	252824353602001302	ARROYO MIRELLA	3050 AVENUE N NW	0100 - SFR UP TO 2.49 AC	Non-Exempt	Single-Family Residential	1,590	1	1.00	\$46.12	\$46.12
4	Central	252824353602001330	COAKLEY DORIS L	3048 AVENUE N NW	0100 - SFR UP TO 2.49 AC	Non-Exempt	Single-Family Residential	1,368	1	1.00	\$46.12	\$46.12
4	Central	252824353602001341	BENNETT 2900 LLC	2910 AVENUE N NW	0100 - SFR UP TO 2.49 AC	Non-Exempt	Single-Family Residential	1,648	1	1.00	\$46.12	\$46.12
4	Central	252824353602001361	BENNETT 2900 LLC	2900 AVENUE N NW	0100 - SFR UP TO 2.49 AC	Non-Exempt	Single-Family Residential	1,634	1	1.00	\$46.12	\$46.12
4	Central	252824353602001380	MONDESIR FENE	2880 AVENUE N NW	0100 - SFR UP TO 2.49 AC	Non-Exempt	Single-Family Residential	1,658	1	1.00	\$46.12	\$46.12
4	Central	252824353602001400	IEBER LINDA S	2812 AVENUE N NW	0100 - SFR UP TO 2.49 AC	Non-Exempt	Single-Family Residential	1,394	1	1.00	\$46.12	\$46.12
4	Central	252824353602001410	BANSAL PROPERTIES LLC	2808 AVENUE N NW	0852 - DUPLEXES, TRI'S, QUAD'S IN POLK CITY, AUBURNDALE,	Non-Exempt	Other Improved	1,568	2	1.16	\$46.12	\$53.45
4	Central	252824353602001430	SHELTON MARY	2806 AVENUE N NW	0100 - SFR UP TO 2.49 AC	Non-Exempt	Single-Family Residential	1,650	1	1.00	\$46.12	\$46.12
4	Central	252824353602001440	ALI QUODRAT U	2804 AVENUE N NW	0100 - SFR UP TO 2.49 AC	Non-Exempt	Single-Family Residential	1,451	1	1.00	\$46.12	\$46.12
4	Central	252824353602001450	LEIVA ILDO L MEONEZ	2802 AVENUE N NW	0852 - DUPLEXES, TRI'S, QUAD'S IN POLK CITY, AUBURNDALE,	Non-Exempt	Other Improved	1,340	2	0.99	\$46.12	\$45.68
2	North	252824353602001461	EUGENE MARIE	1563 28TH ST NW	0100 - SFR UP TO 2.49 AC	Non-Exempt	Single-Family Residential	1,792	1	1.00	\$44.09	\$44.09
2	North	252824353602001462	BELTRAN BALTAZAR	1561 28TH ST NW	0100 - SFR UP TO 2.49 AC	Non-Exempt	Single-Family Residential	1,574	1	1.00	\$44.09	\$44.09
2	North	252824353602001490	LU CHING H	2807 AVENUE O NW	0100 - SFR UP TO 2.49 AC	Non-Exempt	Single-Family Residential	640	1	1.00	\$44.09	\$44.09
2	North	252824353602001500	ROSALEZ ISIDRO M	2843 AVENUE O NW	0100 - SFR UP TO 2.49 AC	Non-Exempt	Single-Family Residential	560	1	1.00	\$44.09	\$44.09
2	North	252824353602001510	ROSALEZ ISIDRO MARTINEZ	3001 AVENUE O NW	0100 - SFR UP TO 2.49 AC	Non-Exempt	Single-Family Residential	768	1	1.00	\$44.09	\$44.09
2	North	252824353602001530	ROSALES ARTURO	3003 AVENUE O NW	0100 - SFR UP TO 2.49 AC	Non-Exempt	Single-Family Residential	2,094	1	1.00	\$44.09	\$44.09
2	North	252824353602001541	ROSALES ARTURO M	AVENUE O NW	0001 - VAC.RES	Non-Exempt	Vacant	0	0	1.00	\$44.09	\$44.09
2	North	252824353602001560	JIMENEZ ESTEBAN	3090 AVENUE P NW	0100 - SFR UP TO 2.49 AC	Non-Exempt	Single-Family Residential	846	1	1.00	\$44.09	\$44.09
2	North	252824353602001590	2950 AVENUE P LAND TRUST	0 AVENUE P	0007 - RES. OR MH LOT W/ MISC IMPR OF SOME VALUE	Non-Exempt	Vacant	0	0	1.00	\$44.09	\$44.09
2	North	252824353602001600	2950 AVENUE P LAND TRUST	2950 AVENUE P NW	0100 - SFR UP TO 2.49 AC	Non-Exempt	Single-Family Residential	875	1	1.00	\$44.09	\$44.09
2	North	252824353602001610	MEREDITH DAVID WAYNE	2948 AVENUE P NW	0200 - M.H. (RP) UP TO 2.49 ACRES	Non-Exempt	Single-Family Residential	460	1	1.00	\$44.09	\$44.09
2	North	252824353602001620	PIERRE DANIEL P	2831 AVENUE P NW	0100 - SFR UP TO 2.49 AC	Non-Exempt	Single-Family Residential	1,405	1	1.00	\$44.09	\$44.09
2	North	252824353602001630	VILLEGAS PATRICIA	0 AVENUE P NW	0001 - VAC.RES	Non-Exempt	Vacant	0	0	1.00	\$44.09	\$44.09
2	North	252824353602001641	CAPARROS IVONNE	0 AVENUE P NW	0001 - VAC.RES	Non-Exempt	Vacant	0	0	1.00	\$44.09	\$44.09
2	North	252824353602001651	RIVERA IRVING WILSON	1565 28TH ST NW	0100 - SFR UP TO 2.49 AC	Non-Exempt	Single-Family Residential	1,632	1	1.00	\$44.09	\$44.09
2	North	252824353602001652	RECORE MATTHEW	1595 28TH ST NW	0100 - SFR UP TO 2.49 AC	Non-Exempt	Single-Family Residential	1,229	1	1.00	\$44.09	\$44.09
2	North	252824353602001653	BRINSON CHIANTI SHANTEL	1575 28TH ST NW	0100 - SFR UP TO 2.49 AC	Non-Exempt	Single-Family Residential	1,479	1	1.00	\$44.09	\$44.09
2	North	252824353602001680	GODWIN CHARLES	AVENUE P NW	0007 - RES. OR MH LOT W/ MISC IMPR OF SOME VALUE	Non-Exempt	Vacant	0	0	1.00	\$44.09	\$44.09
2	North	252824353602001690	FUENTES ISAIAS	2953 AVENUE P NW	0100 - SFR UP TO 2.49 AC	Non-Exempt	Single-Family Residential	894	1	1.00	\$44.09	\$44.09
2	North	252824353602001700	FERNANDES MARK	3003 AVENUE P NW	0100 - SFR UP TO 2.49 AC	Non-Exempt	Single-Family Residential	1,800	1	1.00	\$44.09	\$44.09
2	North	252824353602001710	CAMPBELL PURCELLE	3005 AVENUE P NW	0100 - SFR UP TO 2.49 AC	Non-Exempt	Single-Family Residential	1,011	1	1.00	\$44.09	\$44.09
2	North	252824353602001720	FREEZE LAWRENCE JR	3007 AVENUE P NW	0100 - SFR UP TO 2.49 AC	Non-Exempt	Single-Family Residential	672	1	1.00	\$44.09	\$44.09
2	North	252824353602001731	HEATH KERRY L	1610 31ST ST NW	0100 - SFR UP TO 2.49 AC	Non-Exempt	Single-Family Residential	980	1	1.00	\$44.09	\$44.09
2	North	252824353602001732	AZORE COMPTON	1620 31ST ST NW	0100 - SFR UP TO 2.49 AC	Non-Exempt	Single-Family Residential	1,324	1	1.00	\$44.09	\$44.09
2	North	252824353602001750	RICHARDS WILLIAM D	3016 AVENUE Q NW	0100 - SFR UP TO 2.49 AC	Non-Exempt	Single-Family Residential	936	1	1.00	\$44.09	\$44.09
2	North	252824353602001760	SAMARRIPPAS JESSE	3014 AVENUE Q NW	0100 - SFR UP TO 2.49 AC	Non-Exempt	Single-Family Residential	2,176	1	1.00	\$44.09	\$44.09
4	Central	252824353602001780	JACKSON JERMAINE SHAMONTE	3190 AVENUE M NW	0100 - SFR UP TO 2.49 AC	Non-Exempt	Single-Family Residential	2,617	1	1.00	\$46.12	\$46.12
4	Central	252824353602001791	BROWN REGINA	NW AVENUE M	0064 - VAC. RESIDENTIAL, UNBUILDABLE	Non-Exempt	Vacant	0	0	1.00	\$46.12	\$46.12
4	Central	252824353602001800	RODRIGUEZ RAFAEL TORRES	3189 AVENUE M NW	0100 - SFR UP TO 2.49 AC	Non-Exempt	Single-Family Residential	2,663	1	1.00	\$46.12	\$46.12
4	Central	252824353602001820	GONZALEZ AGUSTIN	1301 31ST ST NW	0100 - SFR UP TO 2.49 AC	Non-Exempt	Single-Family Residential	1,320	1	1.00	\$46.12	\$46.12
4	Central	252824353602001850	NUMBER 1305 TRUST	1305 31ST ST NW	0200 - M.H. (RP) UP TO 2.49 ACRES	Non-Exempt	Single-Family Residential	924	1	1.00	\$46.12	\$46.12
4	Central	252824353602001860	NUMBER 1305 TRUST	1308 31ST ST NW	0200 - M.H. (RP) UP TO 2.49 ACRES	Non-Exempt	Single-Family Residential	770	1	1.00	\$46.12	\$46.12
4	Central	252824353602001870	NUMBER 1305 TRUST	1315 31ST ST NW	0200 - M.H. (RP) UP TO 2.49 ACRES	Non-Exempt	Single-Family Residential	924	1	1.00	\$46.12	\$46.12
4	Central	252824353602001880	NUMBER 1305 TRUST	1319 31ST ST NW	0001 - VAC.RES	Non-Exempt	Vacant	0	0	1.00	\$46.12	\$46.12
4	Central	252824353602001890	BANSAL PROPERTIES LLC	1407 31ST ST NW	0200 - M.H. (RP) UP TO 2.49 ACRES	Non-Exempt	Single-Family Residential	672	1	1.00	\$46.12	\$46.12
4	Central	252824353602001900	EUDOVIC MERGISA	1409 31ST ST NW	0100 - SFR UP TO 2.49 AC	Non-Exempt	Single-Family Residential	1,447	1	1.00	\$46.12	\$46.12
4	Central	252824353602001910	ROMERO JOSE LUIS PATINO	1473 31ST ST NW	0200 - M.H. (RP) UP TO 2.49 ACRES	Non-Exempt	Single-Family Residential	756	1	1.00	\$46.12	\$46.12
4	Central	252824353602001921	BATISTA ANILEDIS	1499 31ST ST NW	0200 - M.H. (RP) UP TO 2.49 ACRES	Non-Exempt	Single-Family Residential	2,356	1	1.00	\$46.12	\$46.12
4	Central	252824353602001922	STAFFORD ALLAN P	1479 31ST ST NW	0200 - M.H. (RP) UP TO 2.49 ACRES	Non-Exempt	Single-Family Residential	564	1	1.00	\$46.12	\$46.12
4	Central	252824353602001923	SMITH DOROTHY ELIZABETH	1475 NW 31ST ST	0200 - M.H. (RP) UP TO 2.49 ACRES	Non-Exempt	Single-Family Residential	672	1	1.00	\$46.12	\$46.12
4	Central	252824353602001941	BLOCK LAJUANA JEAN	1498 32ND ST NW	0002 - VAC. MH - PLATTED	Non-Exempt	Vacant	0	0	1.00	\$46.12	\$46.12
4	Central	252824353602001942	FAITH BASED INVESTMENTS LLC	1494 32ND ST NW	0002 - VAC. MH - PLATTED	Non-Exempt	Vacant	0	0	1.00	\$46.12	\$46.12
4	Central	252824353602001971	PREMIUM LOGISTICS & TRANSPORTATION LLC	1492 32ND ST NW	0200 - M.H. (RP) UP TO 2.49 ACRES	Non-Exempt	Single-Family Residential	960	1	1.00	\$46.12	\$46.12

Polk County's Inwood Street Lighting - Preliminary Roll

Area	Project	Parcel ID	Owner Name	Situs	DOR	Exemption	Category	Building		ERU	Total Rate	Assessment
								Area [SqFt]	Dwelling Units			
4	Central	252824353602001990	MARTELL TYLER	1480 32ND ST NW	0852 - DUPLEXES, TRI'S, QUAD'S IN POLK CITY, AUBURNDALE,	Non-Exempt	Other Improved	2,540	4	1.88	\$46.12	\$86.58
4	Central	252824353602002010	BANKS ROGER L	1332 NW 32ND ST	0200 - M.H. (RP) UP TO 2.49 ACRES	Non-Exempt	Single-Family Residential	1,352	1	1.00	\$46.12	\$46.12
4	Central	252824353602002090	CANNON FRANCES IRENE ESTATE OF	1312 NW 32ND ST	0200 - M.H. (RP) UP TO 2.49 ACRES	Non-Exempt	Single-Family Residential	728	1	1.00	\$46.12	\$46.12
4	Central	252824353602002040	TORRES ADRIANA	1310 32ND ST NW	0002 - VAC. MH - PLATTED	Non-Exempt	Vacant	0	0	1.00	\$46.12	\$46.12
4	Central	252824353602002060	HERNANDEZ GONZALEZ VICTORIO	1308 32ND ST NW	0200 - M.H. (RP) UP TO 2.49 ACRES	Non-Exempt	Single-Family Residential	1,064	1	1.00	\$46.12	\$46.12
2	North	252824353602002070	CHISTENSON LLC	1500 32ND ST NW	0100 - SFR UP TO 2.49 AC	Non-Exempt	Single-Family Residential	1,926	1	1.00	\$44.09	\$44.09
2	North	252824353602002101	MIRZA JEFF REVOCABLE TRUST	1501 31ST ST NW	0852 - DUPLEXES, TRI'S, QUAD'S IN POLK CITY, AUBURNDALE,	Non-Exempt	Other Improved	3,216	4	2.38	\$44.09	\$104.80
2	North	252824353602002102	LINK ERIC	31ST ST NW	0001 - VAC.RES	Non-Exempt	Vacant	0	0	1.00	\$44.09	\$44.09
2	North	252824353602002120	LINK ERIC	1591 31ST ST NW	0100 - SFR UP TO 2.49 AC	Non-Exempt	Single-Family Residential	1,144	1	1.00	\$44.09	\$44.09
2	North	252824353602002130	GILLENWATER RICHARD E	1595 31ST ST NW	0100 - SFR UP TO 2.49 AC	Non-Exempt	Single-Family Residential	1,389	1	1.00	\$44.09	\$44.09
2	North	252824353602002141	GILLENWATER RICHARD E	31ST ST NW	0001 - VAC.RES	Non-Exempt	Vacant	0	0	1.00	\$44.09	\$44.09
2	North	252824353602002142	MCLIN BRUCE A REVOCABLE TRUST	1601 31ST ST NW	0100 - SFR UP TO 2.49 AC	Non-Exempt	Single-Family Residential	1,660	1	1.00	\$44.09	\$44.09
2	North	252824353602002160	HANSON ROBERT LEE	1603 31ST ST NW	0100 - SFR UP TO 2.49 AC	Non-Exempt	Single-Family Residential	1,013	1	1.00	\$44.09	\$44.09
2	North	252824353602002170	WISE HILDEGARD	1605 31ST ST NW	0100 - SFR UP TO 2.49 AC	Non-Exempt	Single-Family Residential	980	1	1.00	\$44.09	\$44.09
2	North	252824353602002182	HG PARTNERS LLC	1607 31ST ST NW	0100 - SFR UP TO 2.49 AC	Non-Exempt	Single-Family Residential	2,154	1	1.00	\$44.09	\$44.09
2	North	252824353602002184	JOHNSON LEVY MELVIN	1609 31ST ST NW	0100 - SFR UP TO 2.49 AC	Non-Exempt	Single-Family Residential	1,456	1	1.00	\$44.09	\$44.09
2	North	252824353602002200	FULLER BLAKE	3181 AVENUE Q NW	0100 - SFR UP TO 2.49 AC	Non-Exempt	Single-Family Residential	1,410	1	1.00	\$44.09	\$44.09
2	North	252824353602002220	MMN FAMILY PROPERTIES	3190 AVENUE Q NW	0100 - SFR UP TO 2.49 AC	Non-Exempt	Single-Family Residential	912	1	1.00	\$44.09	\$44.09
2	North	252824353602002230	AO PROPCO 1 LLC	1680 32ND ST	0100 - SFR UP TO 2.49 AC	Non-Exempt	Single-Family Residential	1,408	1	1.00	\$44.09	\$44.09
2	North	252824353602002240	MORALES DORIAN HERNANDEZ	1678 32ND ST NW	0100 - SFR UP TO 2.49 AC	Non-Exempt	Single-Family Residential	1,482	1	1.00	\$44.09	\$44.09
2	North	252824353602002260	ROSS PAUL VANCE	1620 32ND ST NW	0100 - SFR UP TO 2.49 AC	Non-Exempt	Single-Family Residential	1,187	1	1.00	\$44.09	\$44.09
2	North	252824353602002270	FARMER GARRY LEE	1590 32ND ST NW	0100 - SFR UP TO 2.49 AC	Non-Exempt	Single-Family Residential	1,102	1	1.00	\$44.09	\$44.09
2	North	252824353602002280	CEDRES JOSE GABRIEL	1506 32ND ST NW	0100 - SFR UP TO 2.49 AC	Non-Exempt	Single-Family Residential	1,380	1	1.00	\$44.09	\$44.09
4	Central	252824353602002291	NEZIL GERMAIN	1304 33RD ST NW	0100 - SFR UP TO 2.49 AC	Non-Exempt	Single-Family Residential	1,104	1	1.00	\$46.12	\$46.12
4	Central	252824353602002292	CANTRELL GAIL M REVOCABLE TRUST	3280 AVENUE M NW	0852 - DUPLEXES, TRI'S, QUAD'S IN POLK CITY, AUBURNDALE,	Non-Exempt	Other Improved	1,557	2	1.15	\$46.12	\$53.07
4	Central	252824353602002310	BELL PETRONA	3256 AVENUE M NW	0100 - SFR UP TO 2.49 AC	Non-Exempt	Single-Family Residential	1,400	1	1.00	\$46.12	\$46.12
4	Central	252824353602002320	PITT ROXANNE	3248 AVENUE M NW	0100 - SFR UP TO 2.49 AC	Non-Exempt	Single-Family Residential	1,400	1	1.00	\$46.12	\$46.12
4	Central	252824353602002330	WHYTE ANGELLA LOVENCIA	3240 AVENUE M NW	0100 - SFR UP TO 2.49 AC	Non-Exempt	Single-Family Residential	1,400	1	1.00	\$46.12	\$46.12
4	Central	252824353602002340	NICAISSE ANDRE RAISE	3201 AVENUE M NW	0100 - SFR UP TO 2.49 AC	Non-Exempt	Single-Family Residential	980	1	1.00	\$46.12	\$46.12
4	Central	252824353602002350	DEMEERE BRAD V	1305 32ND ST NW	0100 - SFR UP TO 2.49 AC	Non-Exempt	Single-Family Residential	1,152	1	1.00	\$46.12	\$46.12
4	Central	252824353602002360	SALCEDO MARCO A	1325 32ND ST NW	0100 - SFR UP TO 2.49 AC	Non-Exempt	Single-Family Residential	1,453	1	1.00	\$46.12	\$46.12
4	Central	252824353602002370	HAWTHORNE TAX SERVICES LLC	1313 32ND ST NW	0001 - VAC.RES	Non-Exempt	Vacant	0	0	1.00	\$46.12	\$46.12
4	Central	252824353602002390	BEACH HOME PARTNERS LLC	1329 32ND ST NW	0001 - VAC.RES	Non-Exempt	Vacant	0	0	1.00	\$46.12	\$46.12
4	Central	252824353602002400	FKH SFR C1 LP	1411 32ND ST NW	0100 - SFR UP TO 2.49 AC	Non-Exempt	Single-Family Residential	1,412	1	1.00	\$46.12	\$46.12
4	Central	252824353602002410	LOPEZ CARLOS A	1421 32ND ST NW	0200 - M.H. (RP) UP TO 2.49 ACRES	Non-Exempt	Single-Family Residential	840	1	1.00	\$46.12	\$46.12
4	Central	252824353602002420	GONSALVES EVELYNN	1455 32ND ST NW	0100 - SFR UP TO 2.49 AC	Non-Exempt	Single-Family Residential	1,412	1	1.00	\$46.12	\$46.12
4	Central	252824353602002430	JOHNSON JO ANN	1495 32ND ST NW	0200 - M.H. (RP) UP TO 2.49 ACRES	Non-Exempt	Single-Family Residential	1,440	1	1.00	\$46.12	\$46.12
4	Central	252824353602002450	CLARA IORGE ALBERTO MARTINEZ	1497 32ND ST NW	0200 - M.H. (RP) UP TO 2.49 ACRES	Non-Exempt	Single-Family Residential	896	1	1.00	\$46.12	\$46.12
4	Central	252824353602002460	PARADIGM INVESTMENT CAPITAL LLC	1498 32ND ST NW	0002 - VAC. MH - PLATTED	Non-Exempt	Vacant	0	0	1.00	\$46.12	\$46.12
4	Central	252824353602002470	PARADIGM INVESTMENT CAPITAL LLC	0 32ND ST NW	0001 - VAC.RES	Non-Exempt	Vacant	0	0	1.00	\$46.12	\$46.12
4	Central	252824353602002480	PARADIGM INVESTMENT CAPITAL LLC	0 32ND ST NW	0001 - VAC.RES	Non-Exempt	Vacant	0	0	1.00	\$46.12	\$46.12
4	Central	252824353602002491	YAIST LEE ANN	1498 33RD ST NW	0100 - SFR UP TO 2.49 AC	Non-Exempt	Single-Family Residential	958	1	1.00	\$46.12	\$46.12
4	Central	252824353602002492	EQUIALT FUND LLC	1496 33RD ST NW	0100 - SFR UP TO 2.49 AC	Non-Exempt	Single-Family Residential	750	1	1.00	\$46.12	\$46.12
4	Central	252824353602002510	WESTGATE DOLL JESSICA L	1494 33RD ST NW	0200 - M.H. (RP) UP TO 2.49 ACRES	Non-Exempt	Single-Family Residential	480	1	1.00	\$46.12	\$46.12
4	Central	252824353602002520	WALKER SAMUEL	1492 33RD ST NW	0002 - VAC. MH - PLATTED	Non-Exempt	Vacant	0	0	1.00	\$46.12	\$46.12
4	Central	252824353602002530	NORTH LAKE LAND INVESTORS LLC	1490 33RD ST NW	0200 - M.H. (RP) UP TO 2.49 ACRES	Non-Exempt	Single-Family Residential	720	1	1.00	\$46.12	\$46.12
4	Central	252824353602002540	BUSH SKYLAR LAMAR	1398 33RD ST NW	0200 - M.H. (RP) UP TO 2.49 ACRES	Non-Exempt	Single-Family Residential	1,458	1	1.00	\$46.12	\$46.12
4	Central	252824353602002560	KITCHENS MARY IANE	1334 33RD ST NW	0100 - SFR UP TO 2.49 AC	Non-Exempt	Single-Family Residential	960	1	1.00	\$46.12	\$46.12
4	Central	252824353602002570	MURPHY JEFF D	1336 33RD ST NW	0200 - M.H. (RP) UP TO 2.49 ACRES	Non-Exempt	Single-Family Residential	1,152	1	1.00	\$46.12	\$46.12
4	Central	252824353602002581	ATANT GEDONE	1326 33RD ST NW	0100 - SFR UP TO 2.49 AC	Non-Exempt	Single-Family Residential	1,308	1	1.00	\$46.12	\$46.12
4	Central	252824353602002610	ORACRIST INVESTMENTS LLC	1308 33RD ST NW	0852 - DUPLEXES, TRI'S, QUAD'S IN POLK CITY, AUBURNDALE,	Non-Exempt	Other Improved	3,078	3	2.27	\$46.12	\$104.92
4	Central	252824353602002620	VOLUNTEERS OF AMERICA OF FLORIDA INC	1306 33RD ST NW	7500 - CHARITABLE INCLUDING ORPHANAGES-IMPROVED	Non-Exempt	Other Improved	3,078	3	2.27	\$46.12	\$104.92
2	North	252824353602002630	SANZ WOOD SOLUTIONS LLC	1502 33RD ST NW	0100 - SFR UP TO 2.49 AC	Non-Exempt	Single-Family Residential	1,608	1	1.00	\$44.09	\$44.09
2	North	252824353602002650	RIDDLE SHEILA M	3215 AVENUE O NW	0100 - SFR UP TO 2.49 AC	Non-Exempt	Single-Family Residential	650	1	1.00	\$44.09	\$44.09
2	North	252824353602002661	BUTLER RENEE	1513 32ND ST NW	0100 - SFR UP TO 2.49 AC	Non-Exempt	Single-Family Residential	1,080	1	1.00	\$44.09	\$44.09
2	North	252824353602002662	EMILCAR EDDY	3201 AVENUE O NW	0852 - DUPLEXES, TRI'S, QUAD'S IN POLK CITY, AUBURNDALE,	Non-Exempt	Other Improved	1,806	2	1.19	\$44.09	\$52.33
2	North	252824353602002663	CANNON OSCAR L	3202 ST NW	0064 - VAC. RESIDENTIAL, UNBUILDABLE	Non-Exempt	Vacant	0	0	1.00	\$44.09	\$44.09
2	North	252824353602002680	TUDO BOM LLC	1515 32ND ST NW	0100 - SFR UP TO 2.49 AC	Non-Exempt	Single-Family Residential	1,384	1	1.00	\$44.09	\$44.09
2	North	252824353602002690	PARKER SUE	1517 32ND ST NW	0100 - SFR UP TO 2.49 AC	Non-Exempt	Single-Family Residential	1,784	1	1.00	\$44.09	\$44.09
2	North	252824353602002700	WILLIAMS ANTOINETTE L	1535 32ND ST NW	0100 - SFR UP TO 2.49 AC	Non-Exempt	Single-Family Residential	1,200	1	1.00	\$44.09	\$44.09
2	North	252824353602002710	WILLIAMS ANTONIO R	1681 32ND ST NW	0100 - SFR UP TO 2.49 AC	Non-Exempt	Single-Family Residential	2,099	1	1.00	\$44.09	\$44.09
2	North	252824353602002731	TONRIC PROPERTIES LLC	3201 AVENUE Q NW	0100 - SFR UP TO 2.49 AC	Non-Exempt	Single-Family Residential	1,620	1	1.00	\$44.09	\$44.09
2	North	252824353602002750	AO PROPCO 1 LLC	3214 AVENUE Q NW	0100 - SFR UP TO 2.49 AC	Non-Exempt	Single-Family Residential	1,178	1	1.00	\$44.09	\$44.09
2	North	252824353602002760	HERNANDEZ RICARDO VALLE	3216 AVENUE Q NW	0100 - SFR UP TO 2.49 AC	Non-Exempt	Single-Family Residential	1,320	1	1.00	\$44.09	\$44.09
2	North	252824353602002770	DAVILA KEILA M	1594 NW 33RD ST	0100 - SFR UP TO 2.49 AC	Non-Exempt	Single-Family Residential	1,292	1	1.00	\$44.09	\$44.09
2	North	252824353602002791	POWELL FREDDIE LEE JR	33RD ST NW	0001 - VAC.RES	Non-Exempt	Vacant	0	0	1.00	\$44.09	\$44.09
2	North	252824353602002810	1505 33RD ST LLC	1506 33RD ST NW	0100 - SFR UP TO 2.49 AC	Non-Exempt	Single-Family Residential	1,816	1	1.00	\$44.09	\$44.09
4	Central	252824353602002830	TABERNAACLE OF PRAISE CHRISTIAN CENTER INC	1302 33RD ST NW	7100 - CHURCHES	Non-Exempt	Other Improved	16,076	4	11.88	\$46.12	\$547.99
4	Central	252824353602002891	JIMMY VAN LLC	33RD ST NW	0001 - VAC.RES	Non-Exempt	Vacant	0	0	1.00	\$46.12	\$46.12
4	Central	252824353602002900	JIMMY VAN LLC	1323 33RD ST NW	0100 - SFR UP TO 2.49 AC	Non-Exempt	Single-Family Residential	1,926	1	1.00	\$46.12	\$46.12
4	Central	252824353602002920	FAREIC F LLC	1327 33RD ST NW	0100 - SFR UP TO 2.49 AC	Non-Exempt	Single-Family Residential	1,388	1	1.00	\$46.12	\$46.12

Polk County's Inwood Street Lighting - Preliminary Roll

Area	Project	Parcel ID	Owner Name	Situe	DOR	Exemption	Category	Building		ERU	Total Rate	Assessment
								Area [SqFt]	Dwelling Units			
4	Central	252824353602002930	CRISMAN KELLY	1329 33RD ST NW	0100 - SFR UP TO 2.49 AC	Non-Exempt	Single-Family Residential	1,192	1	1.00	\$46.12	\$46.12
4	Central	252824353602002940	SMITH KEITH DEVREE	1331 33RD ST	0100 - SFR UP TO 2.49 AC	Non-Exempt	Single-Family Residential	1,862	1	1.00	\$46.12	\$46.12
4	Central	252824353602002970	1MARPESIA LLC	1471 33RD ST	0803 - MULTIPLE RESIDENCES SFR & MH	Non-Exempt	Other Improved	1,508	3	1.11	\$46.12	\$51.40
4	Central	252824353602002992	JUILLETTE JENNY	1475 33RD ST NW	0100 - SFR UP TO 2.49 AC	Non-Exempt	Single-Family Residential	2,211	1	1.00	\$46.12	\$46.12
4	Central	252824353602002993	WIELANGA DANIEL J	1479 33RD ST NW	0803 - MULTIPLE RESIDENCES SFR & MH	Non-Exempt	Other Improved	2,344	2	1.73	\$46.12	\$79.90
4	Central	252824353602003020	RIANNA LLC	1499 NW 33RD ST	0801 - MULTIPLE SFR RESIDENCES	Non-Exempt	Other Improved	2,874	2	2.12	\$46.12	\$97.97
4	Central	252824353602003031	MURPHY PATRICK	3300 AVENUE O NW	0200 - M.H. (RP) UP TO 2.49 ACRES	Non-Exempt	Single-Family Residential	770	1	1.00	\$46.12	\$46.12
4	Central	252824353602003040	RODRIGUEZ J GERMAN	3312 AVENUE O NW	0100 - SFR UP TO 2.49 AC	Non-Exempt	Single-Family Residential	1,340	1	1.00	\$46.12	\$46.12
4	Central	252824353602003051	MCCALL CIARRA	1496 34TH ST NW	0100 - SFR UP TO 2.49 AC	Non-Exempt	Single-Family Residential	1,082	1	1.00	\$46.12	\$46.12
4	Central	252824353602003052	FAITH XTREME INC	1462 34TH ST NW	7500 - CHARITABLE INCLUDING ORPHANAGES-IMPROVED	Non-Exempt	Other Improved	3,640	1	2.69	\$46.12	\$124.08
4	Central	252824353602003080	FAITH XTREME INC	1450 NW 34TH ST	7500 - CHARITABLE INCLUDING ORPHANAGES-IMPROVED	Non-Exempt	Other Improved	2,429	1	1.80	\$46.12	\$82.80
4	Central	252824353602003090	BISMUTH PROPCO SERIES LLC	1442 34TH ST NW	0100 - SFR UP TO 2.49 AC	Non-Exempt	Single-Family Residential	1,170	1	1.00	\$46.12	\$46.12
4	Central	252824353602003100	WIDESPREAD RENTALS LLC	1440 34TH ST NW	0200 - M.H. (RP) UP TO 2.49 ACRES	Non-Exempt	Single-Family Residential	924	1	1.00	\$46.12	\$46.12
4	Central	252824353602003110	WILSON LUGENIA	1438 34TH ST NW	0200 - M.H. (RP) UP TO 2.49 ACRES	Non-Exempt	Single-Family Residential	1,144	1	1.00	\$46.12	\$46.12
4	Central	252824353602003120	WILSON CHARLES A	1344 NW 34TH ST	0100 - SFR UP TO 2.49 AC	Non-Exempt	Single-Family Residential	1,219	1	1.00	\$46.12	\$46.12
4	Central	252824353602003130	MATTERA VALENTE	1342 34TH ST NW	0100 - SFR UP TO 2.49 AC	Non-Exempt	Single-Family Residential	1,219	1	1.00	\$46.12	\$46.12
4	Central	252824353602003140	MARTINEZ ELIEL PEREZ MARTINEZ	1340 34TH ST NW	0100 - SFR UP TO 2.49 AC	Non-Exempt	Single-Family Residential	1,219	1	1.00	\$46.12	\$46.12
4	Central	252824353602003150	MANDERFELD LOREN DOUGLAS	1338 34TH ST NW	0100 - SFR UP TO 2.49 AC	Non-Exempt	Single-Family Residential	1,219	1	1.00	\$46.12	\$46.12
4	Central	252824353602003160	BAILEY DONALD W	1336 34TH ST NW	0100 - SFR UP TO 2.49 AC	Non-Exempt	Single-Family Residential	1,354	1	1.00	\$46.12	\$46.12
4	Central	252824353602003170	SEVERE TRUST	1334 34TH ST NW	0100 - SFR UP TO 2.49 AC	Non-Exempt	Single-Family Residential	1,400	1	1.00	\$46.12	\$46.12
4	Central	252824353602003180	TABERNACLE OF PRAISE CHRISTIAN CENTER INC	0 33RD ST	7071 - CHURCHES- VACANT LAND OR MISC IMPR OF SOME VALUE	Non-Exempt	Other Improved	0	0	1.00	\$46.12	\$46.12
2	North	252824353602003221	SARA 1 PROPERTIES LLC	1502 NW 34TH ST	0001 - VAC.RES	Non-Exempt	Vacant	0	0	1.00	\$44.09	\$44.09
2	North	252824353602003222	SARA 1 PROPERTIES LLC	1504 34TH ST NW	0007 - RES. OR MH LOT W/ MISC IMPR OF SOME VALUE	Non-Exempt	Vacant	0	0	1.00	\$44.09	\$44.09
2	North	252824353602003251	HILYARD WILLIAM G	1505 33RD ST NW	0100 - SFR UP TO 2.49 AC	Non-Exempt	Single-Family Residential	1,308	1	1.00	\$44.09	\$44.09
2	North	252824353602003252	CRIBBS JOHN W	1501 33RD ST NW	0100 - SFR UP TO 2.49 AC	Non-Exempt	Single-Family Residential	1,256	1	1.00	\$44.09	\$44.09
2	North	252824353602003253	PR AUTO CAR LLC	1503 33RD ST NW	0100 - SFR UP TO 2.49 AC	Non-Exempt	Single-Family Residential	952	1	1.00	\$44.09	\$44.09
2	North	252824353602003280	BUETTNER JARED L	1591 NW 33RD ST	0200 - M.H. (RP) UP TO 2.49 ACRES	Non-Exempt	Single-Family Residential	1,216	1	1.00	\$44.09	\$44.09
2	North	252824353602003300	BARANSKI RYSZARD	3324 AVENUE Q NW	0100 - SFR UP TO 2.49 AC	Non-Exempt	Single-Family Residential	1,957	1	1.00	\$44.09	\$44.09
2	North	252824353602003311	SERVICE 407 LLC	3356 AVENUE Q NW	0852 - DUPLEXES, TRIS, QUAD'S IN POLK CITY, AUBURNDALE,	Non-Exempt	Other Improved	1,513	2	1.12	\$44.09	\$49.30
2	North	252824353602003312	CASTANO HANNA	3360 AVENUE Q NW	0100 - SFR UP TO 2.49 AC	Non-Exempt	Single-Family Residential	1,368	1	1.00	\$44.09	\$44.09
2	North	252824353602003330	SARA 1 PROPERTIES LLC	1506 34TH ST NW	2103 - LOCAL RESTAURANTS/EATERIES FAST CASUAL, MINIMUM DE	Non-Exempt	Other Improved	3,600	2	2.66	\$44.09	\$117.31
4	Central	262819553671001671	FITZGERALD JIMMY L	1036 W LAKE CANNON DR	0180 - RES. LAKEFRONT	Non-Exempt	Single-Family Residential	1,622	1	1.00	\$46.12	\$46.12
4	Central	262819553671001672	FITZGERALD JIMMY L	1038 LAKE CANNON DR	0180 - RES. LAKEFRONT	Non-Exempt	Single-Family Residential	3,472	1	1.00	\$46.12	\$46.12
4	Central	262819553671001673	FITZGERALD JIMMY L	0 LAKE CANNON DR W	0080 - VAC. LAKEFRONT.	Non-Exempt	Vacant	0	0	1.00	\$46.12	\$46.12
4	Central	262819553671001681	OWSLEY JOHNNY JR	1101 W LAKE CANNON DR NW	0100 - SFR UP TO 2.49 AC	Non-Exempt	Single-Family Residential	1,863	1	1.00	\$46.12	\$46.12
4	Central	262819553671001682	GUZMAN MARCO A CANALES	2501 AVENUE J NW	0100 - SFR UP TO 2.49 AC	Non-Exempt	Single-Family Residential	1,520	1	1.00	\$46.12	\$46.12
4	Central	262819553671001700	BOBIER CHERYL A	1105 W LAKE CANNON DR	0180 - RES. LAKEFRONT	Non-Exempt	Single-Family Residential	2,421	1	1.00	\$46.12	\$46.12
4	Central	262819553671001711	ESHAM STEVEN R	1111 LAKE CANNON DR W	0180 - RES. LAKEFRONT	Non-Exempt	Single-Family Residential	1,727	1	1.00	\$46.12	\$46.12
4	Central	262819553671001730	WALKER CHARLENE FRANCES	1103 W LAKE CANNON DR NW	0180 - RES. LAKEFRONT	Non-Exempt	Single-Family Residential	2,490	1	1.00	\$46.12	\$46.12
4	Central	262819553671001750	1115 WEST LAKE CANNON DRIVE NW LAND TRUST	1115 LAKE CANNON DR W	0180 - RES. LAKEFRONT	Non-Exempt	Single-Family Residential	4,577	1	1.00	\$46.12	\$46.12
4	Central	262819553671001770	COOK RUSSELL L	1127 W LAKE CANNON DR NW	0180 - RES. LAKEFRONT	Non-Exempt	Single-Family Residential	2,061	1	1.00	\$46.12	\$46.12
4	Central	262819553671001800	NIXON RONALD L	1201 LAKE CANNON DR W	0180 - RES. LAKEFRONT	Non-Exempt	Single-Family Residential	2,114	1	1.00	\$46.12	\$46.12
4	Central	262819553671001810	HOS PROPERTIES LLC	1221 LAKE CANNON DR W	0180 - RES. LAKEFRONT	Non-Exempt	Single-Family Residential	2,722	1	1.00	\$46.12	\$46.12
4	Central	262819553671001821	THOMAS REES STEPHANIE	0 LAKE CANNON DR W	0084 - VAC. RESIDENTIAL, UNBUILDABLE	Non-Exempt	Vacant	0	0	1.00	\$46.12	\$46.12
4	Central	262819553671001822	THOMAS JESSE N	1301 W LAKE CANNON DR NW	0801 - MULTIPLE SFR RESIDENCES	Non-Exempt	Other Improved	2,753	2	2.03	\$46.12	\$93.84
4	Central	262819553671001841	DONLON MATTHEW	1240 26TH ST NW	0100 - SFR UP TO 2.49 AC	Non-Exempt	Single-Family Residential	2,529	1	1.00	\$46.12	\$46.12
4	Central	262819553671001860	MARTINEZ CRUZ	1216 26TH ST NW	0100 - SFR UP TO 2.49 AC	Non-Exempt	Single-Family Residential	1,344	1	1.00	\$46.12	\$46.12
4	Central	262819553671001870	CARASQUILLO ALICIA LOPEZ	1210 26TH ST NW	0200 - M.H. (RP) UP TO 2.49 ACRES	Non-Exempt	Single-Family Residential	486	1	1.00	\$46.12	\$46.12
4	Central	262819553671001881	SEVERE TRUST	1204 26TH ST NW	0100 - SFR UP TO 2.49 AC	Non-Exempt	Single-Family Residential	1,510	1	1.00	\$46.12	\$46.12
4	Central	262819553671001882	SIMPSON RANDY A	1210 NW 26TH ST	0064 - VAC. RESIDENTIAL, UNBUILDABLE	Non-Exempt	Vacant	0	0	1.00	\$46.12	\$46.12
4	Central	262819553671001940	CLERGEOT JEAN THOMAS	1112 NW 26TH ST	0001 - VAC.RES	Non-Exempt	Vacant	0	0	1.00	\$46.12	\$46.12
4	Central	262819553671001950	CLERGEOT JEAN THOMAS	1112 26TH ST NW	0100 - SFR UP TO 2.49 AC	Non-Exempt	Single-Family Residential	1,914	1	1.00	\$46.12	\$46.12
4	Central	262819553671001961	OROPEZA RADHAMES	1108 26TH ST NW	0100 - SFR UP TO 2.49 AC	Non-Exempt	Single-Family Residential	1,438	1	1.00	\$46.12	\$46.12
4	Central	262819553671001981	LIGHTSEY KIMBERLEE MICHELLE	1104 26TH ST NW	0100 - SFR UP TO 2.49 AC	Non-Exempt	Single-Family Residential	2,360	1	1.00	\$46.12	\$46.12
4	Central	262819553671002000	DAREUS CLAUDINE	1072 26TH ST NW	0811 - MULTI-FAMILY W/SFR	Non-Exempt	Other Improved	2,568	3	1.90	\$46.12	\$87.54
4	Central	262819553671002011	GOMEZ NICK	1012 26TH ST NW	0100 - SFR UP TO 2.49 AC	Non-Exempt	Single-Family Residential	2,104	1	1.00	\$46.12	\$46.12
4	Central	262819553671002031	JIMENEZ ORLANDO	1010 26TH ST NW	0100 - SFR UP TO 2.49 AC	Non-Exempt	Single-Family Residential	3,223	1	1.00	\$46.12	\$46.12
4	Central	262819553671002032	POINVIL DIEUDONNE	2525 NW AVENUE J	0100 - SFR UP TO 2.49 AC	Non-Exempt	Single-Family Residential	1,184	1	1.00	\$46.12	\$46.12
4	Central	262819553671002050	POWERS ASHLEY K	0 AVENUE J NW	0001 - VAC.RES	Non-Exempt	Vacant	0	0	1.00	\$46.12	\$46.12
4	Central	262819553671002060	POWERS ASHLEY K	2717 AVENUE J NW	0100 - SFR UP TO 2.49 AC	Non-Exempt	Single-Family Residential	1,282	1	1.00	\$46.12	\$46.12
4	Central	262819553671002070	MCBRIDE KATHLEEN J	2715 AVENUE J NW	0100 - SFR UP TO 2.49 AC	Non-Exempt	Single-Family Residential	840	1	1.00	\$46.12	\$46.12
4	Central	262819553671002080	HOPELAND OF LAKELAND LLC	2713 AVENUE J NW	0100 - SFR UP TO 2.49 AC	Non-Exempt	Single-Family Residential	1,328	1	1.00	\$46.12	\$46.12
4	Central	262819553671002090	WOODS JAMES	2711 AVENUE J NW	0100 - SFR UP TO 2.49 AC	Non-Exempt	Single-Family Residential	1,530	1	1.00	\$46.12	\$46.12
4	Central	262819553671002100	HOME AND STONE LLC	2709 NW AVENUE J	0100 - SFR UP TO 2.49 AC	Non-Exempt	Single-Family Residential	1,010	1	1.00	\$46.12	\$46.12
4	Central	262819553671002110	LOPEZ VICTOR	2707 NW AVENUE J	0801 - MULTIPLE SFR RESIDENCES	Non-Exempt	Other Improved	3,936	2	2.91	\$46.12	\$134.17
4	Central	262819553671002131	SANTIAGO JAMES ROSADO	1001 26TH ST NW	0100 - SFR UP TO 2.49 AC	Non-Exempt	Single-Family Residential	1,584	1	1.00	\$46.12	\$46.12
4	Central	262819553671002132	OUTING JABRIL	2651 AVENUE J	0100 - SFR UP TO 2.49 AC	Non-Exempt	Single-Family Residential	596	1	1.00	\$46.12	\$46.12
4	Central	262819553671002150	BLOODWORTH ILENE ARD	1005 26TH ST NW	0100 - SFR UP TO 2.49 AC	Non-Exempt	Single-Family Residential	2,462	1	1.00	\$46.12	\$46.12
4	Central	262819553671002160	KINCAID JOHN	1025 NW 26TH ST	0100 - SFR UP TO 2.49 AC	Non-Exempt	Single-Family Residential	1,403	1	1.00	\$46.12	\$46.12
4	Central	262819553671002170	POHL CHARLES R	1089 26TH ST NW	0852 - DUPLEXES, TRIS, QUAD'S IN POLK CITY, AUBURNDALE,	Non-Exempt	Other Improved	2,364	2	1.75	\$46.12	\$80.58
4	Central	262819553671002200	CHACON OSCAR R	2712 AVENUE K NW	0100 - SFR UP TO 2.49 AC	Non-Exempt	Single-Family Residential	1,521	1	1.00	\$46.12	\$46.12

Polk County's Inwood Street Lighting - Preliminary Roll

Area	Project	Parcel ID	Owner Name	Situs	DOR	Exemption	Category	Building		ERU	Total Rate	Assessment
								Area [SqFt]	Dwelling Units			
4	Central	262819553671002220	TAVAREZ ROSSANNA	2718 NW AVENUE K	0100 - SFR UP TO 2.49 AC	Non-Exempt	Single-Family Residential	1,570	1	1.00	\$46.12	\$46.12
4	Central	262819553671002250	OBREGON CELENE PLATERO	1038 28TH ST NW	0100 - SFR UP TO 2.49 AC	Non-Exempt	Single-Family Residential	1,522	1	1.00	\$46.12	\$46.12
4	Central	262819553671002260	ETHERIDGE ANITA	2721 AVENUE K NW	0200 - M.H. (RP) UP TO 2.49 ACRES	Non-Exempt	Single-Family Residential	660	1	1.00	\$46.12	\$46.12
4	Central	262819553671002280	GIRON NOAH JOSHUA	2119 AVENUE K	0001 - VAC.RES	Non-Exempt	Vacant	0	0	1.00	\$46.12	\$46.12
4	Central	262819553671002290	GIRON NOAH JOSHUA	2717 AVENUE K NW	0100 - SFR UP TO 2.49 AC	Non-Exempt	Single-Family Residential	1,255	1	1.00	\$46.12	\$46.12
4	Central	262819553671002300	OLSON DAVID W	2715 NW AVENUE K	0100 - SFR UP TO 2.49 AC	Non-Exempt	Single-Family Residential	988	1	1.00	\$46.12	\$46.12
4	Central	262819553671002320	WILLIAMS CARLA L	1101 28TH ST NW	0100 - SFR UP TO 2.49 AC	Non-Exempt	Single-Family Residential	1,746	1	1.00	\$46.12	\$46.12
4	Central	262819553671002340	COSTANZA ANTHONY J	1115 28TH ST NW	0100 - SFR UP TO 2.49 AC	Non-Exempt	Single-Family Residential	1,431	1	1.00	\$46.12	\$46.12
4	Central	262819553671002360	PENA CHRISTOPHER	1121 28TH ST NW	0100 - SFR UP TO 2.49 AC	Non-Exempt	Single-Family Residential	1,265	1	1.00	\$46.12	\$46.12
4	Central	262819553671002370	ROBERTSON CYNTHIA L	1129 26TH ST NW	0007 - RES. OR MH LOT W/ MISC IMPR OF SOME VALUE	Non-Exempt	Vacant	0	0	1.00	\$46.12	\$46.12
4	Central	262819553671002390	DAY MORGAN	2740 AVENUE L NW	0100 - SFR UP TO 2.49 AC	Non-Exempt	Single-Family Residential	1,368	1	1.00	\$46.12	\$46.12
4	Central	262819553671002400	NICHOLS ALICE R	2760 AVENUE L NW	0100 - SFR UP TO 2.49 AC	Non-Exempt	Single-Family Residential	1,460	1	1.00	\$46.12	\$46.12
4	Central	262819553671002411	HIBBARD C PAUL	2790 AVENUE L NW	0100 - SFR UP TO 2.49 AC	Non-Exempt	Single-Family Residential	1,460	1	1.00	\$46.12	\$46.12
4	Central	262819553671002431	850 HOLDINGS LLC	1204 26TH ST NW	0100 - SFR UP TO 2.49 AC	Non-Exempt	Single-Family Residential	1,259	1	1.00	\$46.12	\$46.12
4	Central	262819553671002432	JOHNSON REVOCABLE LIVING TRUST	1200 28TH ST NW	0100 - SFR UP TO 2.49 AC	Non-Exempt	Single-Family Residential	2,110	1	1.00	\$46.12	\$46.12
4	Central	262819553671002470	BODISON SAMMIE SHONYAETT	1201 26TH ST NW	0100 - SFR UP TO 2.49 AC	Non-Exempt	Single-Family Residential	660	1	1.00	\$46.12	\$46.12
4	Central	262819553671002480	MOREHOUSE MICHELLE	1213 26TH ST NW	0852 - DUPLEXES, TRIS, QUAD'S IN POLK CITY, AUBURNDALE,	Non-Exempt	Other Improved	2,739	2	2.02	\$46.12	\$93.36
4	Central	262819553671002510	BROWN SANTINA	1215 26TH ST NW	0801 - MULTIPLE SFR RESIDENCES	Non-Exempt	Other Improved	2,435	2	1.80	\$46.12	\$83.00
4	Central	262819553671002541	BAGGETT DONALD	1294 28TH ST NW	0100 - SFR UP TO 2.49 AC	Non-Exempt	Single-Family Residential	1,134	1	1.00	\$46.12	\$46.12
4	Central	262819553671002542	DEUERLEIN SCOTT	2750 NW AVENUE M	0100 - SFR UP TO 2.49 AC	Non-Exempt	Single-Family Residential	1,290	1	1.00	\$46.12	\$46.12
4	Central	262819553671002611	LATHAN GARY	1227 28TH ST NW	0100 - SFR UP TO 2.49 AC	Non-Exempt	Single-Family Residential	1,584	1	1.00	\$46.12	\$46.12
4	Central	262819553671002612	OLMOS LETICIA	2803 AVENUE M NW	0100 - SFR UP TO 2.49 AC	Non-Exempt	Single-Family Residential	1,264	1	1.00	\$46.12	\$46.12
4	Central	262819553671002620	SMITH IAN MICHAEL	1225 28TH ST NW	0100 - SFR UP TO 2.49 AC	Non-Exempt	Single-Family Residential	1,531	1	1.00	\$46.12	\$46.12
4	Central	262819553671002630	SMITH IAN MICHAEL	0 28TH ST NW	0001 - VAC.RES	Non-Exempt	Vacant	0	0	1.00	\$46.12	\$46.12
4	Central	262819553671002640	ORELLANA GERMAN CANALES	1295 28TH ST NW	0100 - SFR UP TO 2.49 AC	Non-Exempt	Single-Family Residential	1,370	1	1.00	\$46.12	\$46.12
4	Central	262819553671002650	HOME AND STONE FLORIDA LLC	1291 NW 28TH ST	0100 - SFR UP TO 2.49 AC	Non-Exempt	Single-Family Residential	1,592	1	1.00	\$46.12	\$46.12
4	Central	262819553671002660	RAMALES HERMENEGILDO	1119 NW 28TH ST	0100 - SFR UP TO 2.49 AC	Non-Exempt	Single-Family Residential	1,494	1	1.00	\$46.12	\$46.12
4	Central	262819553671002670	DOWNEY CLARENCE B	1117 28TH ST NW	0100 - SFR UP TO 2.49 AC	Non-Exempt	Single-Family Residential	1,440	1	1.00	\$46.12	\$46.12
4	Central	262819553671002680	ROBERTS ALFRED	1115 28TH ST NW	0100 - SFR UP TO 2.49 AC	Non-Exempt	Single-Family Residential	1,933	1	1.00	\$46.12	\$46.12
4	Central	262819553671002700	LONTON WILLIE D	1113 28TH ST NW	0100 - SFR UP TO 2.49 AC	Non-Exempt	Single-Family Residential	2,409	1	1.00	\$46.12	\$46.12
4	Central	262819553671002720	OPENDOOR PROPERTY TRUST 1	1111 28TH ST NW	0100 - SFR UP TO 2.49 AC	Non-Exempt	Single-Family Residential	1,400	1	1.00	\$46.12	\$46.12
4	Central	262819553671002740	MILNER RENNIE LOUISE ESTATE OF	1107 28TH ST NW	0100 - SFR UP TO 2.49 AC	Non-Exempt	Single-Family Residential	964	1	1.00	\$46.12	\$46.12
4	Central	262819553671002760	GARCIA MILAGROS	1101 28TH ST NW	0100 - SFR UP TO 2.49 AC	Non-Exempt	Single-Family Residential	1,184	1	1.00	\$46.12	\$46.12
4	Central	262819553671002770	AE DIVERSIFIED LLC	1041 28TH ST NW	0100 - SFR UP TO 2.49 AC	Non-Exempt	Single-Family Residential	1,472	1	1.00	\$46.12	\$46.12
4	Central	262819553671002780	ASHLEY STEVEN	1037 28TH ST NW	0100 - SFR UP TO 2.49 AC	Non-Exempt	Single-Family Residential	1,798	1	1.00	\$46.12	\$46.12
4	Central	262819553671002800	HOLLOWAY HARLAN J	1035 28TH ST NW	0100 - SFR UP TO 2.49 AC	Non-Exempt	Single-Family Residential	2,048	1	1.00	\$46.12	\$46.12
4	Central	262819553671002811	JOHNSON MICHAEL	2815 AVENUE J NW	0100 - SFR UP TO 2.49 AC	Non-Exempt	Single-Family Residential	904	1	1.00	\$46.12	\$46.12
4	Central	262819553671002812	TOMPKINS KENISHA A	1031 28TH ST NW	0100 - SFR UP TO 2.49 AC	Non-Exempt	Single-Family Residential	1,176	1	1.00	\$46.12	\$46.12

EXHIBIT “B”
Affidavit of Publication

AFFIDAVIT OF PUBLICATION

Lakeland Sun

Published Weekly

Winter Haven, Polk County, Florida

Case No. INWOOD STREET LIGHTING

**STATE OF FLORIDA
COUNTY OF POLK**

Before the undersigned authority personally appeared Anita Swain, who on oath says that she is the Legal Clerk of Lakeland Sun, a newspaper published at Winter Haven in Polk County, Florida, and that the attached copy of advertisement, being a Public Notice, was published in a newspaper by print in the issues of Polk Sun on:

August 06, 2025

Affiant further says that the newspaper complies with the legal requirements for publication in Chapter 50, Florida Statutes.


Sworn to and subscribed before me this 6th day of August 2025 by Anita Swain, who is personally known to me or who has produced as identification


Donna P. Fellows-Coffey, Clerk, Notary Number:
#HH655350

Notary expires: March 23, 2029

00042418 00190142

Lisa Conran
PC/BOCC/Attorney's Office
P.O. Box 9005 | Drawer AT01|
330 W CHURCH STREET
BARTOW, FL 33831-9005



TOURISM

Westgate's River Country Water Park opens with a splash

By LETICIA YGLESIAS
Contributing Writer

The summer heat was no match for the excitement at Westgate River Ranch Resort and Rodeo on Monday, July 28th, as the much-anticipated River Country Water Park celebrated its grand opening with a lively ribbon cutting ceremony.

With the sun blazing and humidity thick in the air, it was the perfect day for a splash and the community showed up in full support.

Guests of the resort, supportive community members, city officials and local business owners gathered poolside to enjoy the new attractions and take part in the celebration. Music filled the air as kids tossed beachballs, families cooled off in the pool, and attendees stepped on refreshing flavored lemonade and munched on poolside snacks provided by the resort.

The new water park features three thrilling water slides, a splash-tastic water playground complete with a giant dump bucket, a spacious pool that's comfortably shallow for families with young children, private cabanas, and plenty of shaded seating areas for families to relax and enjoy the Florida sun.

The ribbon cutting ceremony began with a resounding "YEEHAW!" as Executive General Manager Jim Szabo took the stage with a heartfelt speech.

"It could not have been possible without our senior team, sub-contractors, corporate partners and of course our amazing employees," Szabo said. "Thank you all for your hard work."

Szabo emphasized that the opening of River Country Water Park marks a turning point for the resort, transforming it into a

true all-seasons destination. He also spoke proudly of Westgate's inclusive hiring program, which offers young adults on the autism spectrum the opportunity to gain valuable work experience at the ranch.

"This year alone, over 70 students have gone through our program and completed 250 hours of work experience. They leave with a certificate in hand, ready to pursue a job wherever they like, or even stay right here at the ranch," Szabo said. "We want to make sure everyone has an opportunity to grow."

In a touching moment, Szabo welcomed several of those students to the stage, where they were met with enthusiastic applause. Their proud smiles and the crowd's support reflected the heart of what Westgate aims to build.

Also in attendance was Skip Alford, CEO of the Lake Wales Chamber of Commerce, who praised the resort not just for its latest addition, but for its impact on the greater community.

"This is an amazing water park with an amazing culture," Alford said. "It's not just a resort, it's a community of hardworking people who come together to create a welcoming environment and a place that sustains life. They grow their own crops, raise their own cattle, and now, offer a place of fun and refreshment that will be enjoyed for generations to come. I'm honored to be here."

Jim Gissy, CEO of Westgate Resorts, also spoke at the ceremony, expressing gratitude and optimism for the future.

"I see great things happening," Gissy said. He reflected on the company's growth and the legacy of Westgate's founder, David Siegel, who passed away earlier this year.

"I know David must be in heaven right



now, looking down and cheering us on," Gissy said.

With that, Gissy invited the Siegel family to the stage for the official ribbon cutting. As the ribbon was snipped, cheers erupted, the disc jockey turned up the volume, and a wave of excitement swept through the crowd.

Children dashed toward the splash zone, parents lounged in the shade, and the first official day at River Country Water Park was underway, filled with joy, laughter, and community spirit.

Among the many smiling faces enjoying the festivities was Patricia Dias, a resort guest visiting from Ohio while spending time with family in Florida.

"I'm really impressed with how beautiful and well-thought-out this water park is," Dias said. "It's a perfect spot for families, my granddaughter is having the time of her life."



PHOTO CREDIT | LETICIA YGLESIAS, CONTRIBUTING PHOTOGRAPHER

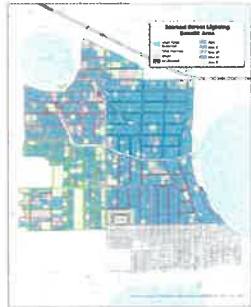


She shared that her granddaughter's favorite part was the water slide and laughed as she added, "She keeps trying to convince me to go down it with her, but I told her I'm too old for that now!"

Dias praised the atmosphere, calling it fun, welcoming, and a wonderful addition to the resort experience.

With its mix of recreation, inclusivity, and deep-rooted values, River Country Water Park isn't just a new amenity, it's a symbol of Westgate's continued commitment to growth, family, and making unforgettable memories.

NOTICE OF HEARING TO IMPOSE AND PROVIDE FOR COLLECTION OF SPECIAL ASSESSMENTS IN THE MASTER INWOOD STREET LIGHTING MUNICIPAL SERVICE BENEFIT UNIT



Notice is hereby given that the Polk County Board of County Commissioners will conduct a public hearing to consider imposing special assessments and to provide for collection of the special assessments to defray the costs of making capital improvements for street lighting and associated operating costs for the Master Inwood MSBU area as depicted herein. The hearing will be held on **September 8, 2025 at 6:00 p.m.** in the Commission Board Room, 1st Floor of the County Administration Building, 330 W. Church Street, Bartow, Florida, for the purpose of receiving public comment on the proposed imposition of special assessments in the Master Inwood Street Lighting Municipal Service Benefit Unit (MSBU). All affected property owners have a right to appear at the hearing and to file written objections with the County Commission within 20 days of the publication of this notice. If a person decides to appeal any decision made by the Board of County Commissioners with respect to any matter considered at the hearing, such person will need a record of this proceeding and may need to ensure that a verbatim record is made, including the testimony and evidence upon which the appeal is to be made. In accordance with the Americans with Disabilities Act, persons needing special accommodations or an interpreter to participate in this proceeding should contact the Polk County Communications Division at (863) 534-6000 at least seven (7) days prior to the date of the hearing.

Property Use Category	ERU Value per Unit/Space	FY 2025-26 Estimated Rates for Initial operations and management	FY 2025-26 Estimated Rates for Southwest Inwood Operations and Management	FY 2025-26 Estimated Rates for Central Inwood Operations and Management	FY 2025-26 Estimated Rates for Northern Inwood Operations and Management
Single-Family Property	1 ERU	\$36.00	\$36.00	\$46.12	\$44.09
Undeveloped Property	1 ERU	\$36.00	\$36.00	\$46.12	\$44.09
Multi-Family Property	Number of ERU's = total square footage of structures / 1,162.	\$36.00 per ERU	\$36.00 per ERU	\$46.12 per ERU	\$44.09 per ERU
Non-residential Property	Number of ERU's = total square footage of structures / 1,162.	\$36.00 per ERU	\$36.00 per ERU	\$46.12 per ERU	\$44.09 per ERU

The assessment for each parcel of property will be based on the Equivalent Residential Unit ("ERU"). The following table reflect the proposed rates for residential properties:

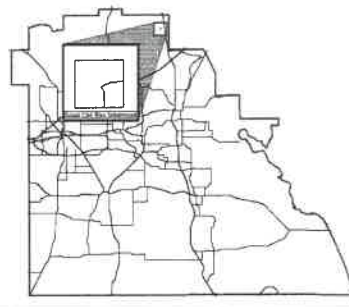
The proposed assessment for each parcel in the MSBU is contained in Polk County Resolution No. 25-065 which is available for inspection at the office of the Polk County Communications Division located at the Polk County Administration Building, 330 W. Church Street, Bartow, Florida.

The assessments will be collected by the Tax Collector on the ad valorem tax bills by the Tax Collector as authorized by Section 197.3632, Florida Statutes. Failure to pay assessments will cause a tax certificate to be issued against the property that may result in a loss of title. The County Commission intends to collect the assessment for the Capital Improvement Costs in ten (10) annual installments, the first of which will be included on the ad valorem tax bill mailed in November 2025.

If you have any questions, please contact Polk County Real Estate Services at (863) 534-2584.

BOARD OF COUNTY COMMISSIONERS OF
POLK COUNTY, FLORIDA

NOTICE OF HEARING TO IMPOSE AND PROVIDE FOR COLLECTION OF SPECIAL ASSESSMENTS IN THE ISLAND CLUB WEST UTILITY MUNICIPAL SERVICE BENEFIT UNIT



Notice is hereby given that the Polk County Board of County Commissioners will conduct a public hearing to consider imposing special assessments and to provide for collection of the special assessments to defray the costs of making capital improvements to the potable water, reclaim water and wastewater systems for the Island Club West Utility Municipal Service Benefit Unit (MSBU) located in the unincorporated area of Davenport. The project was completed by Polk County which will provide potable water, reclaim water and wastewater utility services to the Island Club West Utility MSBU as depicted herein. The hearing will be held on **September 8, 2025 at 6:00 p.m.** in the Commission Board Room, 1st Floor of the Administration Building, 330 W. Church Street, Bartow, Florida, for the purpose of receiving public comment on the proposed imposition of special assessments in the Island Club West Utility MSBU. All affected property owners have a right to appear at the hearing and to file written objections with the County Commission within 20 days of the publication of this notice. If a person decides to appeal any decision made by the Board of County Commissioners with respect to any matter considered at the hearing, such person will need a record of this proceeding and may need to ensure that a verbatim record is made, including the testimony and evidence upon which the appeal is to be made. In accordance with the Americans with Disabilities Act, persons needing special accommodations or an interpreter to participate in this proceeding should contact the Polk County Communications Division at (863) 534-6000 at least seven (7) days prior to the date of the hearing.

The assessment for each parcel of property will be based on a per Parcel basis. The estimated Assessment is \$280.88 per parcel.

The proposed assessments for each parcel in the MSBU is contained in Polk County Resolution No. 25-071 which is available for inspection at the office of the County Clerk located at the Polk County Administration Building, 330 W. Church Street, Bartow, Florida.

The assessments will be collected by the Tax Collector on the ad valorem tax bills by the Tax Collector as authorized by Section 197.3632, Florida Statutes. Failure to pay assessments will cause a tax certificate to be issued against the property that may result in a loss of title. The County Commission intends to collect the assessments in thirty (30) annual installments, the first of which was included on the ad valorem tax bill mailed in November 2018.

If you have any questions, please contact the Polk County Utilities at (863) 298-4147.

BOARD OF COUNTY COMMISSIONERS OF
POLK COUNTY, FLORIDA