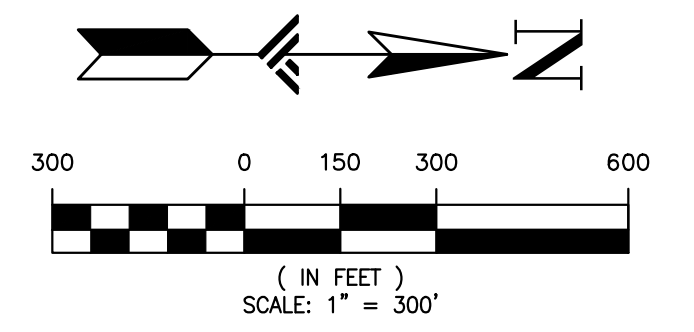
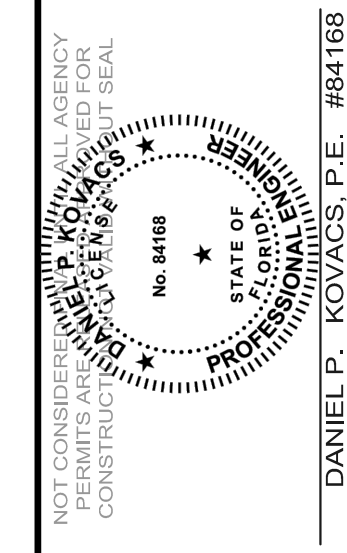


VILLAGE	UNITS	TYPE	ACRES	DU/AC
VILLAGE1	185	50	70.87	2.61
VILLAGE2	59	60	19.29	3.06
VILLAGE3	28	ESTATE	13.78	2.03
VILLAGE4	48	60	17.44	2.75
VILLAGE5	102	50	39.37	2.59
VILLAGE6	55	60	19.87	2.77
VILLAGE7	202	TOWNHOMES	33.67	6.00
VILLAGE8	208	50	56.45	3.68
VILLAGE9	169	60	59.43	2.84
VILLAGE10	105	50	29.04	3.62
VILLAGE11	38	ATT-SING	8.86	4.29
VILLAGE12	96	50 & 60	29.9	3.21
VILLAGE13	200	50	52.52	3.81
<b>TOTAL</b>	<b>1495</b>			



DESIGNED BY:  
LUCAS TALHARD  
DRAWN BY:  
LT / A  
CHECKED BY:  
DANIEL KOVACS  
SITE PLAN COORDINATE  
THE PROJECT COORDINATES  
WERE ESTABLISHED BASED ON  
THE SURVEYOR'S INFORMATION.

BY	NO	DATE	REVISIONS



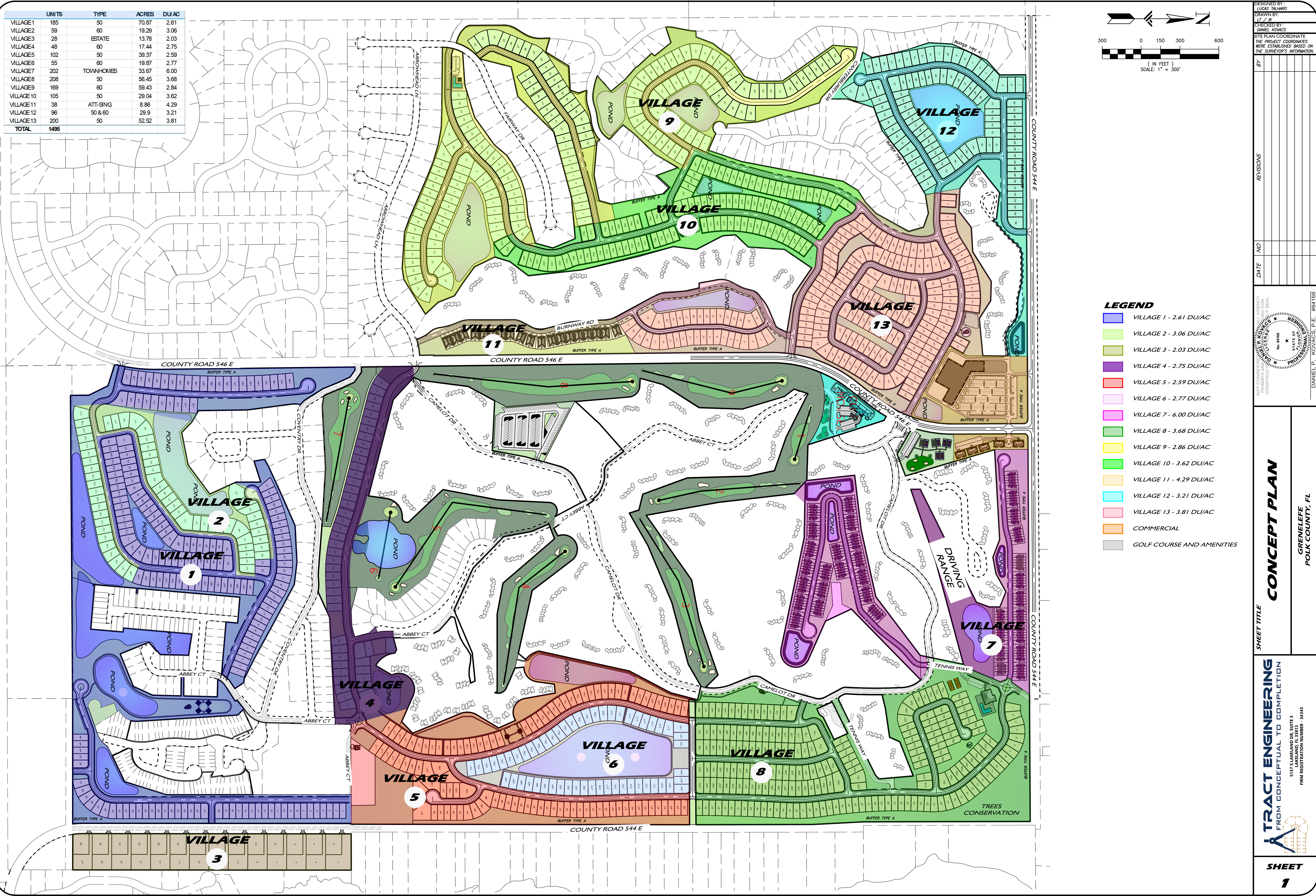
NOT FOR CONSTRUCTION  
THIS DOCUMENT IS THE PROPERTY OF  
TRACT ENGINEERING, INC. AND IS TO BE  
USED ONLY FOR THE PROJECT AND SITE  
IDENTIFIED HEREIN. IT IS NOT TO BE  
REPRODUCED OR TRANSMITTED IN ANY  
FORM OR BY ANY MEANS, ELECTRONIC  
OR MECHANICAL, INCLUDING PHOTOCOPYING,  
RECORDING, OR BY ANY INFORMATION  
SYSTEMS WITHOUT PERMISSION IN  
WRITING FROM TRACT ENGINEERING, INC.  
DANIEL P. KOVACS, P.E. #841168

**SHEET TITLE**  
**CONCEPT PLAN**

**TRACT ENGINEERING**  
FROM CONCEPTUAL TO COMPLETION  
5137 S LAKELAND DR SUITE 3  
LAKELAND, FL 33813  
FIRM REGISTRATION NUMBER - 44343

**SHEET**  
**1**

C:\Users\DanielKovacs\Documents\ACTIVE PROJECTS\GREENLEFE\DWG\XREF\GL - BASE - OP2.dwg, 9/20/2024, 12:56 PM, Daniel Kovacs



- LEGEND**
- VILLAGE 1 - 2.61 DU/AC
  - VILLAGE 2 - 3.06 DU/AC
  - VILLAGE 3 - 2.03 DU/AC
  - VILLAGE 4 - 2.75 DU/AC
  - VILLAGE 5 - 2.59 DU/AC
  - VILLAGE 6 - 2.77 DU/AC
  - VILLAGE 7 - 6.00 DU/AC
  - VILLAGE 8 - 3.68 DU/AC
  - VILLAGE 9 - 2.86 DU/AC
  - VILLAGE 10 - 3.62 DU/AC
  - VILLAGE 11 - 4.29 DU/AC
  - VILLAGE 12 - 3.21 DU/AC
  - VILLAGE 13 - 3.81 DU/AC
  - COMMERCIAL
  - GOLF COURSE AND AMENITIES