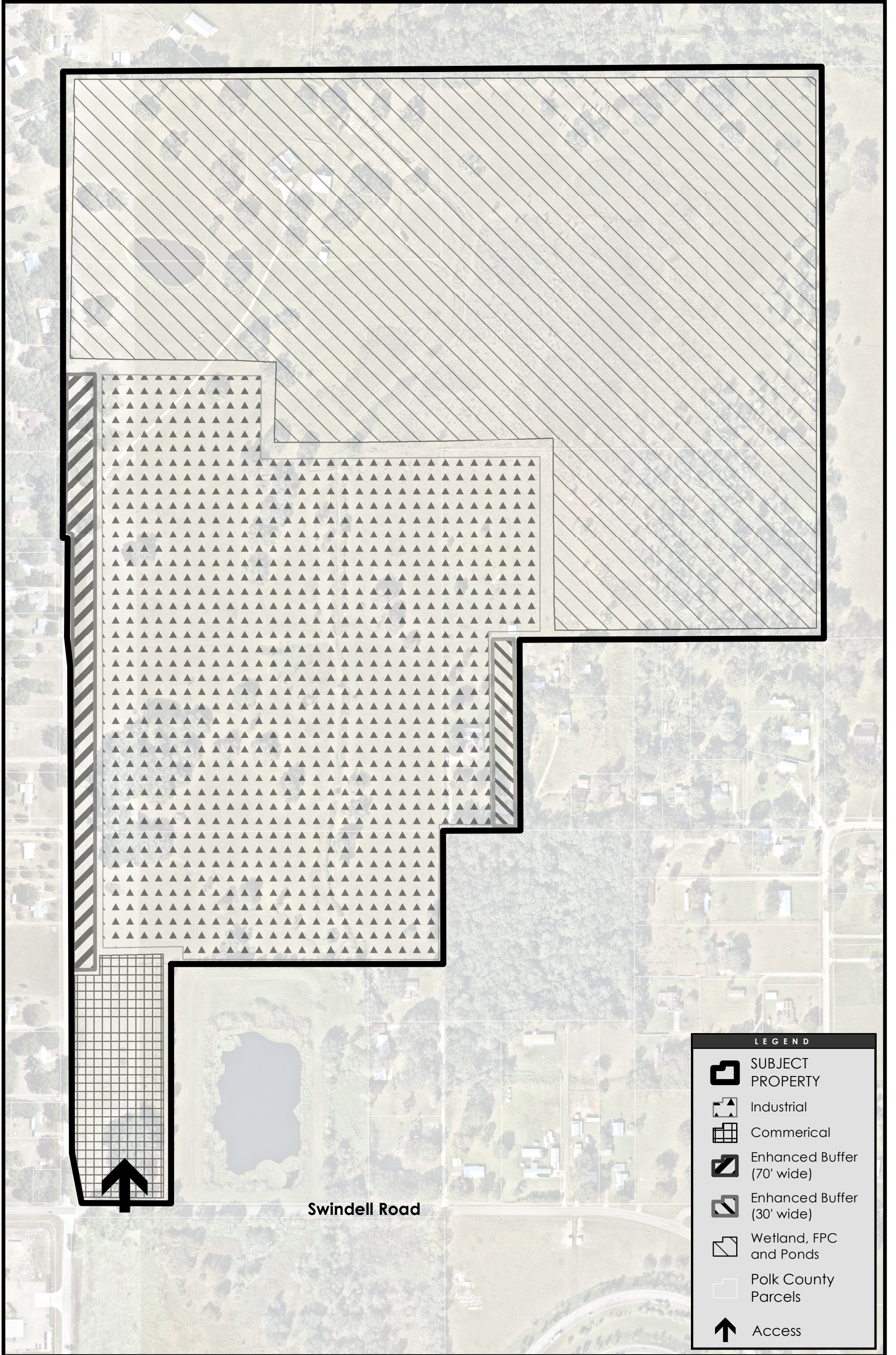










\\us0202-ppl\ps01\shared_projects\215617786_gis\mxd\17786_MapC_SitePlan_20240827.mxd Revised: 2024-08-28 By: ehenske



LEGEND

-  SUBJECT PROPERTY
-  Industrial
-  Commerical
-  Enhanced Buffer (70' wide)
-  Enhanced Buffer (30' wide)
-  Wetland, FPC and Ponds
-  Polk County Parcels
-  Access

Disclaimer: Stantec assumes no responsibility for data supplied in electronic format. The recipient accepts full responsibility for verifying the accuracy and completeness of the data. The recipient releases Stantec, its officers, employees, consultants and agents, from any and all claims arising in any way from the content or provision of the data.

Notes:

1. Coordinate System: NAD 1983 StatePlane Florida West FIPS 0902 Feet
2. Source data: Stantec/Kimley-Horn Personnel; Polk County Parcels
3. Imagery: Nearmap Imagery, Image Date April 23, 2023

Map C: Site Plan
POLK COUNTY, FLORIDA
 August 2024

Stantec Consulting Services Inc.
 6900 Professional Pkwy E.
 Sarasota, FL 34240
 Tel 941.907.6900
 fax 941.907.6910

0 300 600 Feet

N

Prepared by: E.K.H. 08/28/24
 Technical Review by: X.X.X MM/DD/YY
 Independent Review by: X.X.X MM/DD/YY

