






**LEGEND**


-  SUBJECT PROPERTY
-  SWFWMD Wetland
-  SWFWMD OSW
-  SWFWMD Topo
-  Polk County Parcels

\\us0262\pp\ps01\shared\_projects\215617786\_gis\mxd\17786\_MapE\_Wetland-Topo\_20240506.mxd Revised: 2024-05-06 By: ehentke

Disclaimer: Stantec assumes no responsibility for data supplied in electronic format. The recipient accepts full responsibility for verifying the accuracy and completeness of the data. The recipient releases Stantec, its officers, employees, consultants and agents, from any and all claims arising in any way from the content or provision of the data.  
 Notes:  
 1. Coordinate System: NAD 1983 StatePlane Florida West FIPS 9902 Feet  
 2. Source data: SWFWMD WETLANDS AND TOPO  
 3. Imagery: NEARMAP IMAGERY DATE 4/23/2023

**Map E: WETLANDS & TOPO**  
 POLK COUNTY, FLORIDA  
 May 2024

Stantec Consulting Services Inc.  
 6900 Professional Pkwy E.  
 Sarasota, FL 34240  
 Tel 941.907.6900  
 fax 941.907.6910

0 300 600 Feet  


Prepared by: E.K.H. 05/06/24  
 Technical Review by: X.X.X MM/DD/YY  
 Independent Review by: X.X.X MM/DD/YY

